



The Sizewell C Project

2.10 Sizewell Link Road Plans Not for Approval Part 1 of 2

September 2021

Planning Act 2008

Infrastructure Planning (Applications: Prescribed Forms and Procedure) Regulations 2009

Revision: 4.0

Applicable Regulation: Regulation 5(2)(o)

PINS Reference Number: EN010012



Sizewell Link Road Plans - Not For Approval

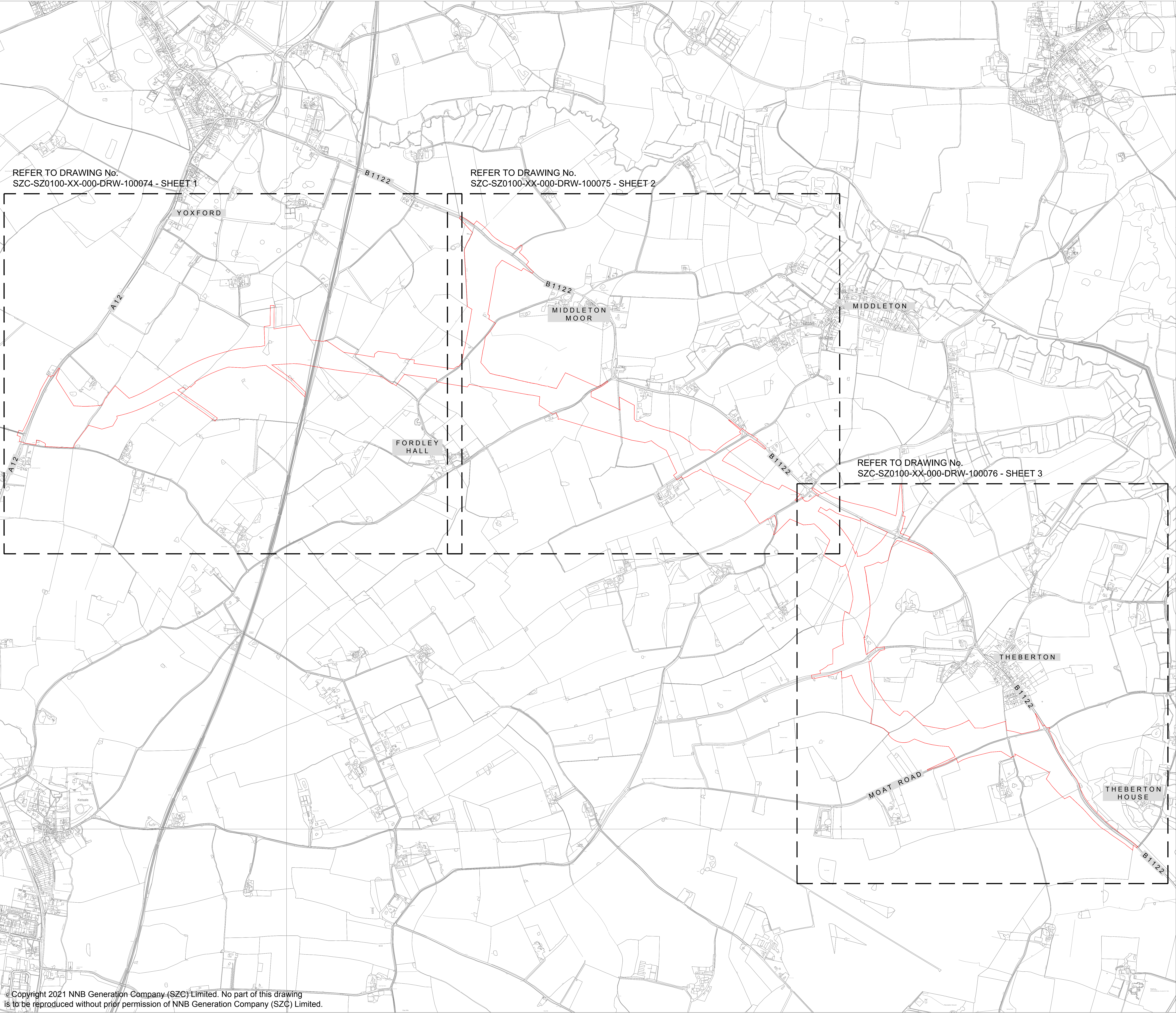
Drawing Number	Revision	Drawing Title	Scale	Sheet Size
Sizewell Link Road Plans Not For Approval – Part 1				
SZC-SZ0100-XX-000-DRW-100103	04	Sizewell Link Road Existing Site Plan - Key Plan	1:7500	A0
SZC-SZ0100-XX-000-DRW-100074	04	Sizewell Link Road Existing Site Plan - Sheet 1 of 3	1:2500	A0
SZC-SZ0100-XX-000-DRW-100075	04	Sizewell Link Road Existing Site Plan - Sheet 2 of 3	1:2500	A0
SZC-SZ0100-XX-000-DRW-100076	04	Sizewell Link Road Existing Site Plan - Sheet 3 of 3	1:2500	A0
SZC-SZ0204-XX-000-DRW-100285	04	Sizewell Link Road Cross Sections	1:500	A1
SZC-SZ0204-XX-000-DRW-100439	02	Pretty Road Footbridge Key Plan For Cross Sections	1:125	A1
SZC-SZ0204-XX-000-DRW-100442	02	Pretty Road Footbridge Proposed Cross Sections	1:50 1:25	A1
SZC-SZ0204-XX-000-DRW-100297	01	East Suffolk Line Bridge Key Plan For Cross Sections	1:150	A1
SZC-SZ0204-XX-000-DRW-100298	01	East Suffolk Line Bridge Proposed Cross Sections	1:50 1:75	A1
SZC-SZ0204-XX-000-DRW-100425	04	Sizewell Link Road Existing Utilities Plan - Key Plan	1:10000	A1
SZC-SZ0204-XX-000-DRW-100426	04	Sizewell Link Road Existing Utilities Plan - Sheet 1 of 6	1:2000	A1
SZC-SZ0204-XX-000-DRW-100427	04	Sizewell Link Road Existing Utilities Plan - Sheet 2 of 6	1:2000	A1
SZC-SZ0204-XX-000-DRW-100428	04	Sizewell Link Road Existing Utilities Plan - Sheet 3 of 6	1:2000	A1
SZC-SZ0204-XX-000-DRW-100429	04	Sizewell Link Road Existing Utilities Plan - Sheet 4 of 6	1:2000	A1
SZC-SZ0204-XX-000-DRW-100430	04	Sizewell Link Road Existing Utilities Plan - Sheet 5 of 6	1:2000	A1
SZC-SZ0204-XX-000-DRW-100431	04	Sizewell Link Road Existing Utilities Plan - Sheet 6 of 6	1:2000	A1
Sizewell Link Road Plans Not For Approval – Part 2				
SZC-SZ0204-XX-000-DRW-100440	04	Sizewell Link Road Proposed Drainage Plan - Key Plan	1:10000	A1
SZC-SZ0204-XX-000-DRW-100432	04	Sizewell Link Road Proposed Drainage Plan - Sheet 1 of 5	1:2500	A1
SZC-SZ0204-XX-000-DRW-100433	04	Sizewell Link Road Proposed Drainage Plan - Sheet 2 of 5	1:2500	A1
SZC-SZ0204-XX-000-DRW-100434	04	Sizewell Link Road Proposed Drainage Plan - Sheet 3 of 5	1:2500	A1
SZC-SZ0204-XX-000-DRW-100435	04	Sizewell Link Road Proposed Drainage Plan - Sheet 4 of 5	1:2500	A1
SZC-SZ0204-XX-000-DRW-100436	04	Sizewell Link Road Proposed Drainage Plan - Sheet 5 of 5	1:2500	A1
SZC-SZ0204-XX-000-DRW-100437	04	Sizewell Link Road Middleton Moor Roundabout Proposed Street Lighting Plan	1:500	A1
SZC-SZ0204-XX-000-DRW-100438	04	Sizewell Link Road Western Roundabout Proposed Street Lighting Plan	1:500	A1

Sizewell Link Road Plans Not For Approval – Revision Schedule

Drawing Number	Revision	Drawing Title	Amendments
Sizewell Link Road Plans Not For Approval – Part 1			
SZC-SZ0100-XX-000-DRW-100103	04	Sizewell Link Road Existing Site Plan - Key Plan	To reflect reduction to the Order Limits
SZC-SZ0100-XX-000-DRW-100074	04	Sizewell Link Road Existing Site Plan - Sheet 1 of 3	To update key plan to reflect reduction to the Order Limits
SZC-SZ0100-XX-000-DRW-100075	04	Sizewell Link Road Existing Site Plan - Sheet 2 of 3	To update key plan to reflect reduction to the Order Limits
SZC-SZ0100-XX-000-DRW-100076	04	Sizewell Link Road Existing Site Plan - Sheet 3 of 3	To reflect reduction to the Order Limits
SZC-SZ0204-XX-000-DRW-100285	04	Sizewell Link Road Cross Sections	To reflect reduction to the Order Limits
SZC-SZ0204-XX-000-DRW-100439	02	Pretty Road Footbridge Key Plan For Cross Sections	No updates made
SZC-SZ0204-XX-000-DRW-100442	02	Pretty Road Footbridge Proposed Cross Sections	No updates made
SZC-SZ0204-XX-000-DRW-100297	01	East Suffolk Line Bridge Key Plan For Cross Sections	No updates made
SZC-SZ0204-XX-000-DRW-100298	01	East Suffolk Line Bridge Proposed Cross Sections	No updates made
SZC-SZ0204-XX-000-DRW-100425	04	Sizewell Link Road Existing Utilities Plan - Key Plan	To reflect reduction to the Order Limits
SZC-SZ0204-XX-000-DRW-100426	04	Sizewell Link Road Existing Utilities Plan - Sheet 1 of 6	To update key plan to reflect reduction to the Order Limits
SZC-SZ0204-XX-000-DRW-100427	04	Sizewell Link Road Existing Utilities Plan - Sheet 2 of 6	To update key plan to reflect reduction to the Order Limits
SZC-SZ0204-XX-000-DRW-100428	04	Sizewell Link Road Existing Utilities Plan - Sheet 3 of 6	To update key plan to reflect reduction to the Order Limits

Sizewell Link Road Plans Not For Approval – Revision Schedule

Drawing Number	Revision	Drawing Title	Amendments
Sizewell Link Road Plans Not For Approval – Part 1 (continued)			
SZC-SZ0204-XX-000-DRW-100429	04	Sizewell Link Road Existing Utilities Plan - Sheet 4 of 6	To update key plan to reflect reduction to the Order Limits
SZC-SZ0204-XX-000-DRW-100430	04	Sizewell Link Road Existing Utilities Plan - Sheet 5 of 6	To update key plan to reflect reduction to the Order Limits
SZC-SZ0204-XX-000-DRW-100431	04	Sizewell Link Road Existing Utilities Plan - Sheet 6 of 6	To reflect reduction to the Order Limits
Sizewell Link Road Plans Not For Approval – Part 2			
SZC-SZ0204-XX-000-DRW-100440	04	Sizewell Link Road Proposed Drainage Plan - Key Plan	To reflect reduction to the Order Limits
SZC-SZ0204-XX-000-DRW-100432	04	Sizewell Link Road Proposed Drainage Plan - Sheet 1 of 5	To update key plan to reflect reduction to the Order Limits
SZC-SZ0204-XX-000-DRW-100433	04	Sizewell Link Road Proposed Drainage Plan - Sheet 2 of 5	To update key plan to reflect reduction to the Order Limits
SZC-SZ0204-XX-000-DRW-100434	04	Sizewell Link Road Proposed Drainage Plan - Sheet 3 of 5	To update key plan to reflect reduction to the Order Limits and updates to reflect PRow plans
SZC-SZ0204-XX-000-DRW-100435	04	Sizewell Link Road Proposed Drainage Plan - Sheet 4 of 5	To update key plan to reflect reduction to the Order Limits
SZC-SZ0204-XX-000-DRW-100436	04	Sizewell Link Road Proposed Drainage Plan - Sheet 5 of 5	To update key plan to reflect reduction to the Order Limits
SZC-SZ0204-XX-000-DRW-100437	04	Sizewell Link Road Middleton Moor Roundabout Proposed Street Lighting Plan	To update key plan to reflect reduction to the Order Limits
SZC-SZ0204-XX-000-DRW-100438	04	Sizewell Link Road Western Roundabout Proposed Street Lighting Plan	To update key plan to reflect reduction to the Order Limits



REFER TO DRAWING No.
SZC-SZ0100-XX-000-DRW-100074 - SHEET 1

REFER TO DRAWING No.
SZC-SZ0100-XX-000-DRW-100075 - SHEET 2

REFER TO DRAWING No.
SZC-SZ0100-XX-000-DRW-100076 - SHEET 3

NOTES:

KEY:

 DEVELOPMENT SITE BOUNDARY

04	SEP 2021	SB	NP	PROPOSED REDUCTION OF ORDER LIMITS - DEADLINE 8 SUBMISSION	SZC Co
03	JUL 2021	SB	NP	PROPOSED CHANGES TO THE DCO APPLICATION - JULY 2021	SZC Co
02	JAN 2021	SB	NP	PROPOSED CHANGES TO THE DCO APPLICATION - JANUARY 2021	SZC Co
01	FEB 2020	SB	NP	DCO SUBMISSION	SZC Co
REVISION	DATE	DRAWN	CHECKED	REASONS FOR REVISION / COMMENTS	APPROVED

NOT PROTECTIVELY MARKED

COPYRIGHT:
Reproduced from Ordnance Survey map with the permission of Ordnance Survey on behalf of the controller of Her Majesty's Stationery Office © Crown copyright (2021).
All Rights reserved. NNB GenCo Licence: 0100060408



PROJECT:
SIZEWELL C

DOCUMENT:
**APPLICATION DRAWING - NOT FOR APPROVAL
REGULATION 5(2)(o)**

DRAWING TITLE:
**SIZEWELL LINK ROAD
EXISTING SITE PLAN
KEY PLAN**

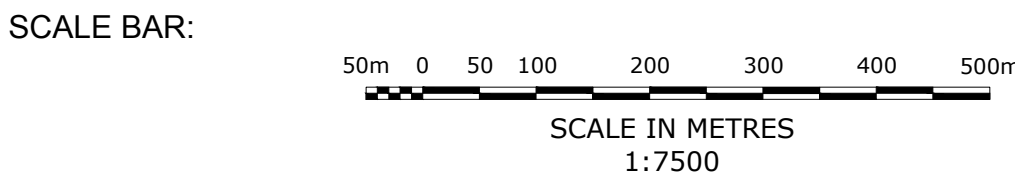
DRAWING NO:
SZC-SZ0100-XX-000-DRW-100103

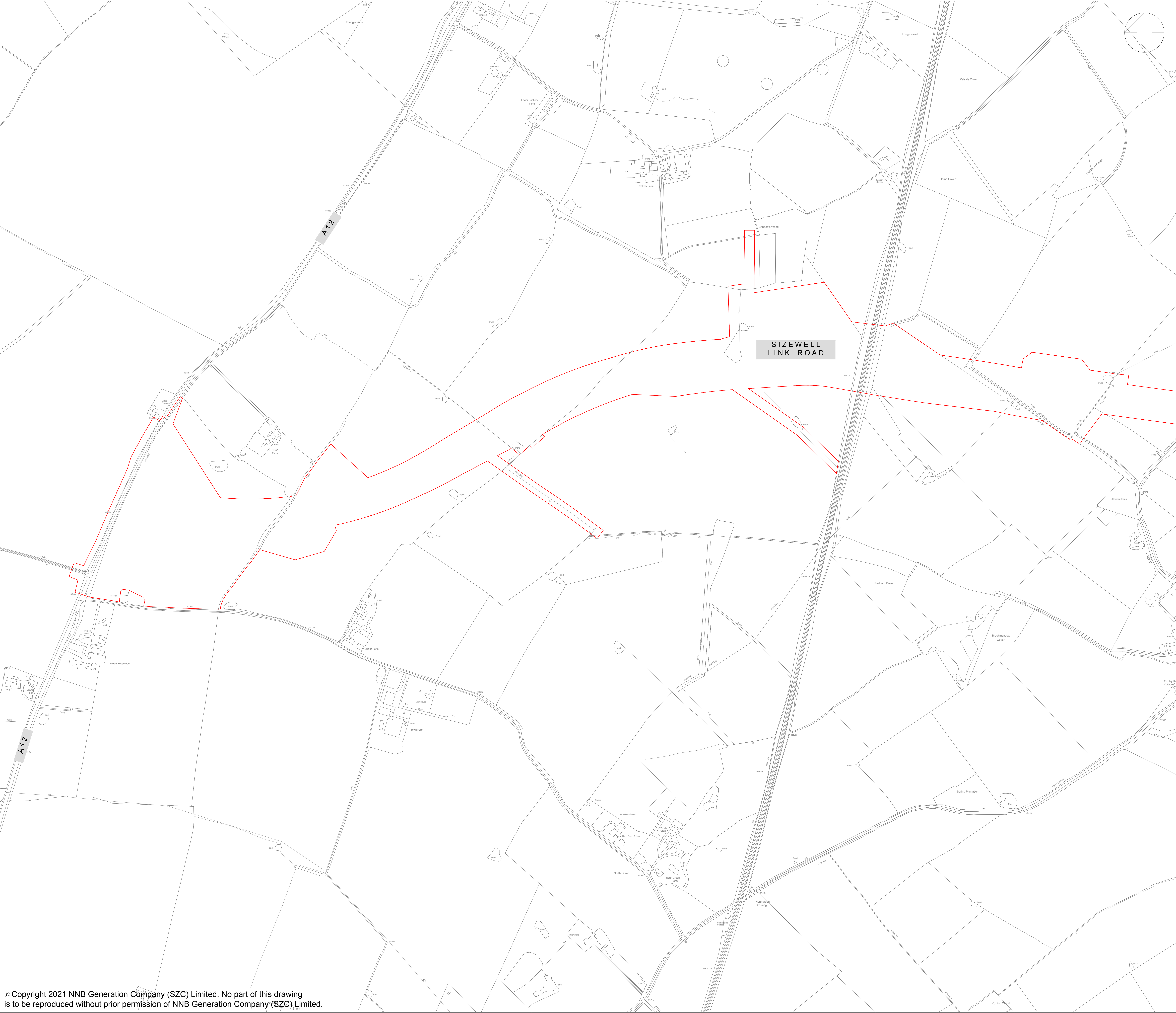
REVISION:
04

DATE:
SEPT 2021

DRAWN:
SB

SCALE:
1:7500@A0

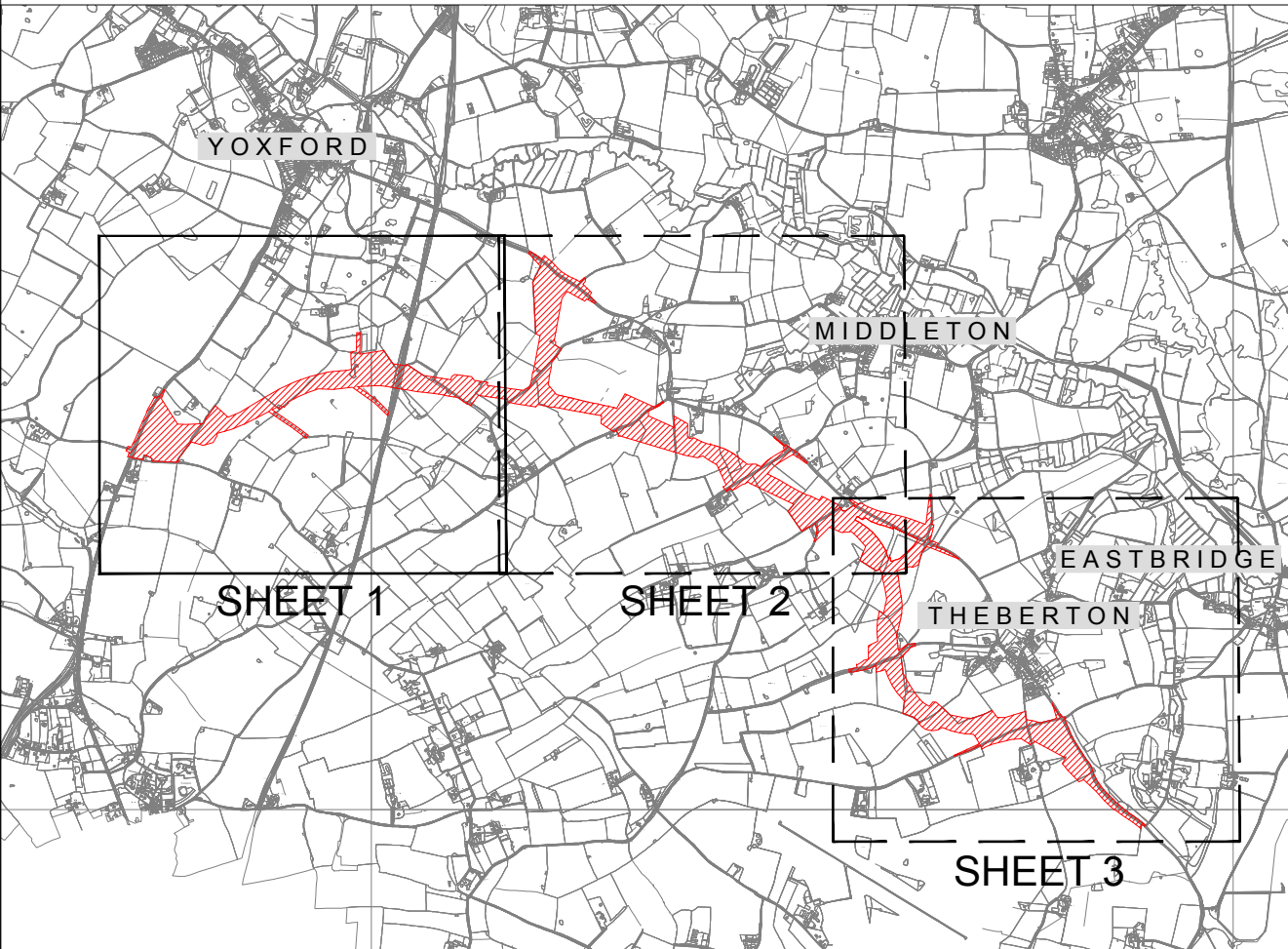




NOTES:

KEY:

— DEVELOPMENT SITE BOUNDARY



KEY PLAN
REFER TO DRAWING NOS:
SZC-SZ0100-XX-000-DRW-100075 - SHEET 2
SZC-SZ0100-XX-000-DRW-100076 - SHEET 3

04	SEP 2021	SB	NP	PROPOSED REDUCTION OF ORDER LIMITS - DEADLINE 8 SUBMISSION	SZC Co
03	JUL 2021	SB	NP	PROPOSED CHANGES TO THE DCO APPLICATION - JULY 2021	SZC Co
02	JAN 2021	SB	NP	PROPOSED CHANGES TO THE DCO APPLICATION - JANUARY 2021	SZC Co
01	FEB 2020	SB	NP	DCO SUBMISSION	SZC Co
REVISION	DATE	DRAWN	CHECKED	REASONS FOR REVISION / COMMENTS	APPROVED

NOT PROTECTIVELY MARKED

COPYRIGHT:
Reproduced from Ordnance Survey map with the permission of
Ordnance Survey on behalf of the controller of Her Majesty's
Stationery Office © Crown copyright (2021).
All Rights reserved. NNB GenCo Licence: 0100060408



PROJECT:
SIZEWELL C

DOCUMENT:
APPLICATION DRAWING - NOT FOR APPROVAL
REGULATION 5(2)(o)

DRAWING TITLE:
SIZEWELL LINK ROAD
EXISTING SITE PLAN
SHEET 1 OF 3

DRAWING NO:
SZC-SZ0100-XX-000-DRW-100074

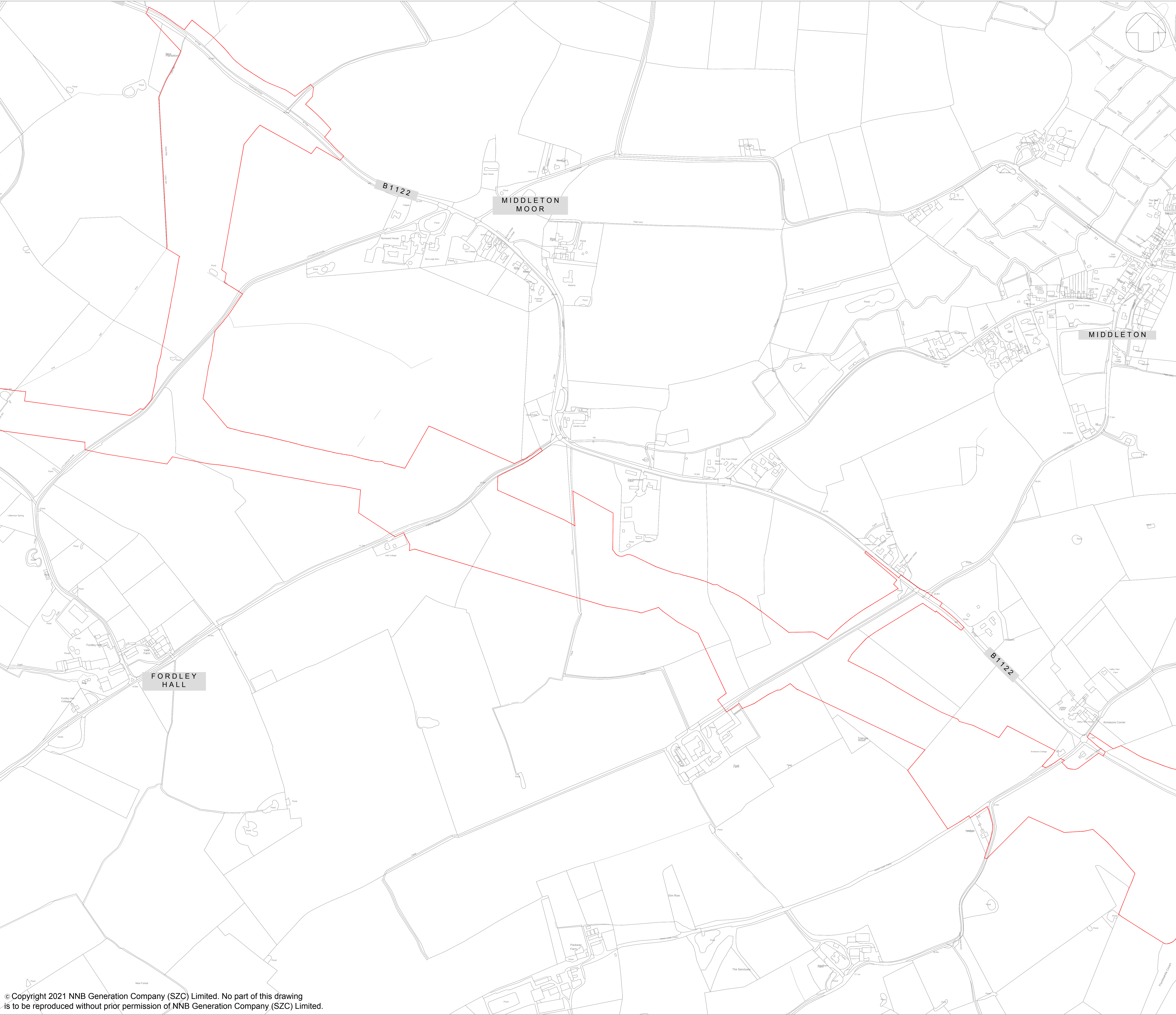
REVISION:
04

DATE: SEPT 2021

DRAWN: SB

SCALE: 1:2500@A0

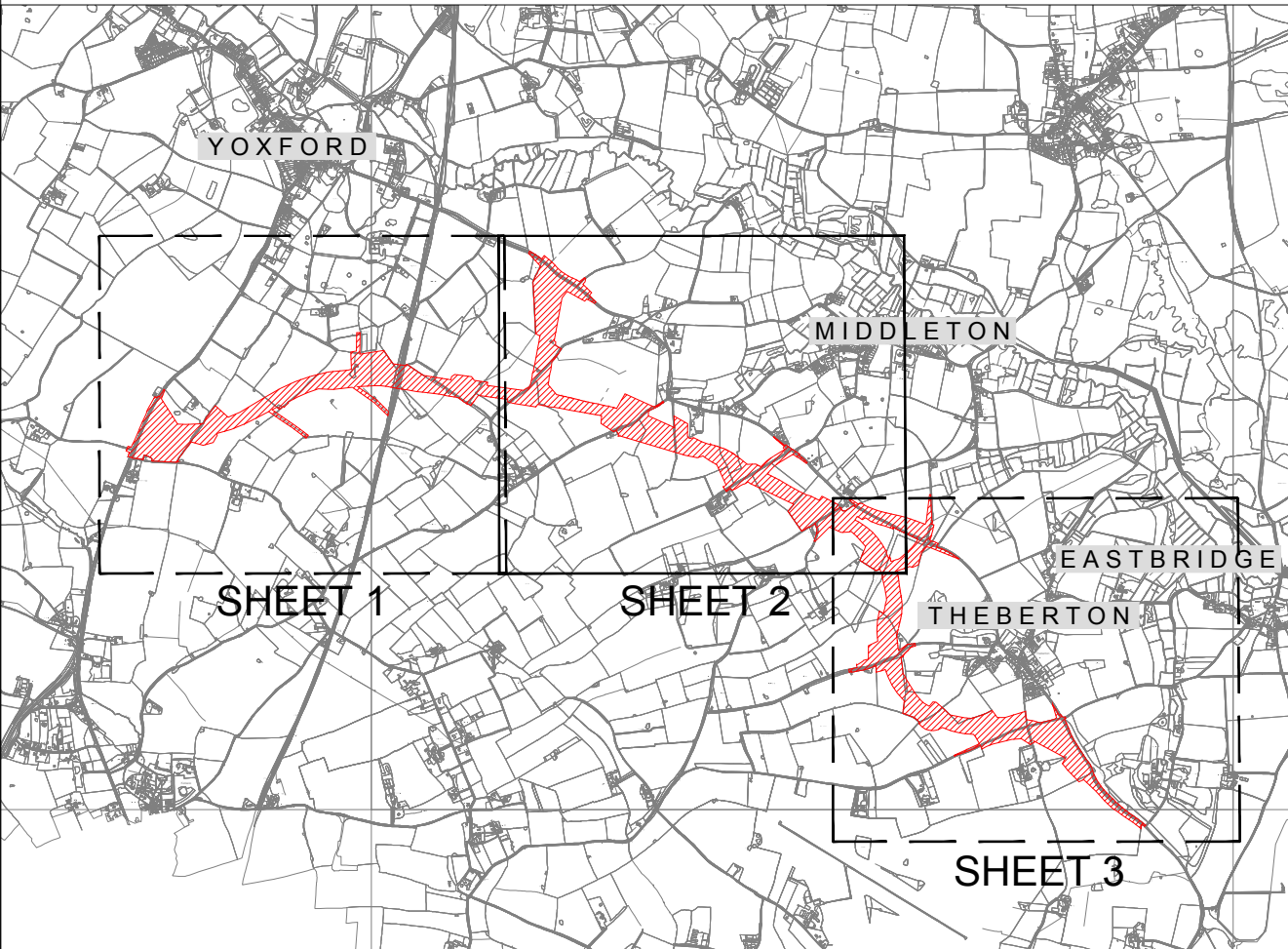
SCALE BAR:
50m 0 50 100 150m
SCALE IN METRES
1:2500



NOTES:

KEY:

— DEVELOPMENT SITE BOUNDARY



KEY PLAN
REFER TO DRAWING NOS:
SZC-SZ0100-XX-000-DRW-100074 - SHEET 1
SZC-SZ0100-XX-000-DRW-100076 - SHEET 3

04	SEP 2021	SB	NP	PROPOSED REDUCTION OF ORDER LIMITS - DEADLINE 8 SUBMISSION	SZC Co
03	JUL 2021	SB	NP	PROPOSED CHANGES TO THE DCO APPLICATION - JULY 2021	SZC Co
02	JAN 2021	SB	NP	PROPOSED CHANGES TO THE DCO APPLICATION - JANUARY 2021	SZC Co
01	FEB 2020	SB	NP	DCO SUBMISSION	SZC Co
REVISION	DATE	DRAWN	CHECKED	REASONS FOR REVISION / COMMENTS	APPROVED

NOT PROTECTIVELY MARKED

COPYRIGHT:
Reproduced from Ordnance Survey map with the permission of Ordnance Survey on behalf of the controller of Her Majesty's Stationery Office © Crown copyright (2021).
All Rights reserved. NNB GenCo Licence: 0100060408



PROJECT:
SIZEWELL C

DOCUMENT:
APPLICATION DRAWING - NOT FOR APPROVAL
REGULATION 5(2)(o)

DRAWING TITLE:
SIZEWELL LINK ROAD
EXISTING SITE PLAN
SHEET 2 OF 3

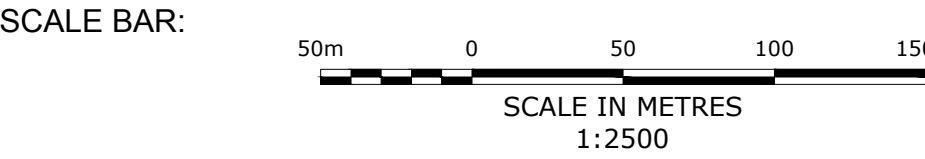
DRAWING NO:
SZC-SZ0100-XX-000-DRW-100075

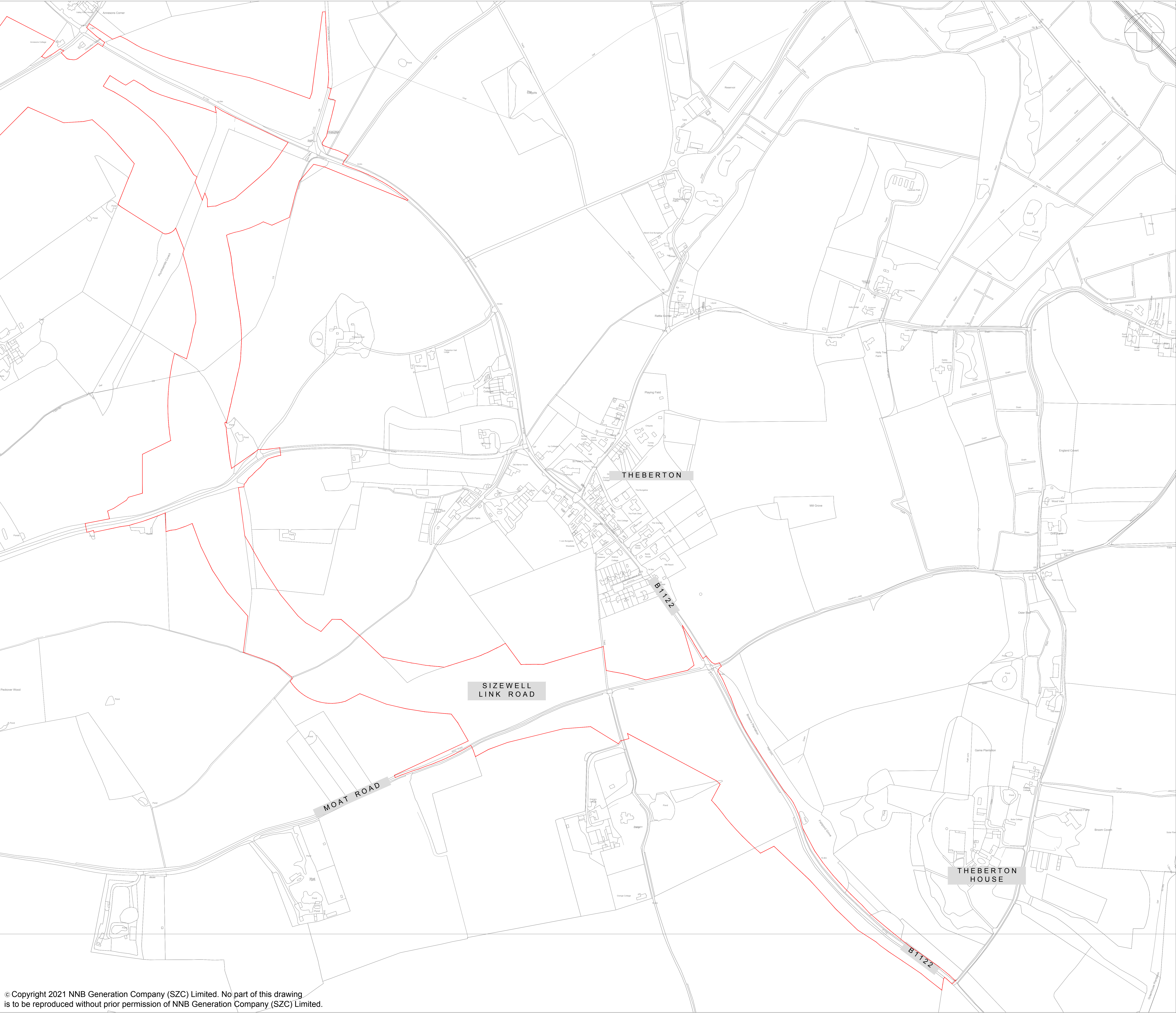
REVISION:
04

DATE:
SEPT 2021

DRAWN:
SB

SCALE:
1:2500@A0

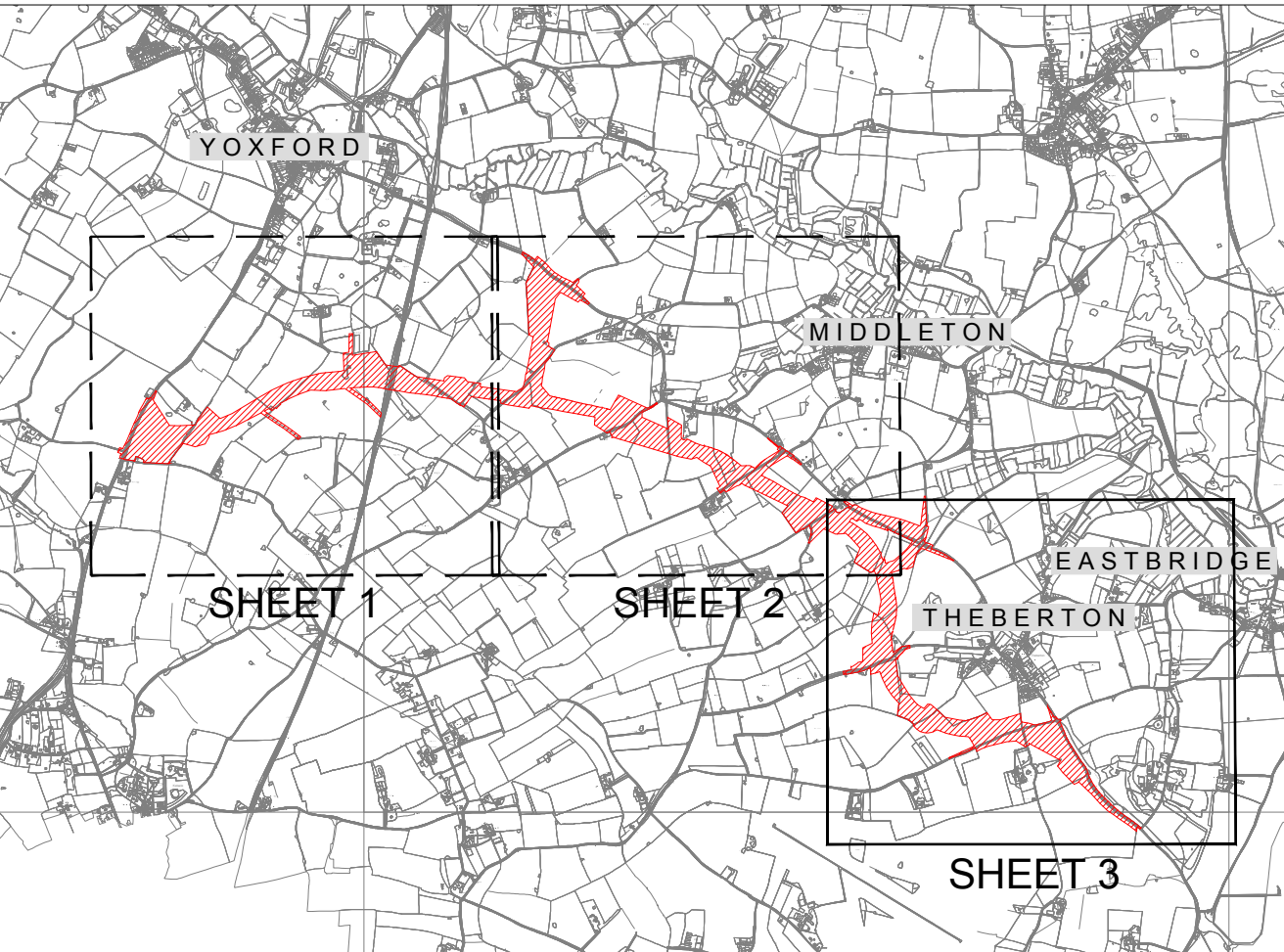




NOTES:

KEY:

DEVELOPMENT SITE BOUNDARY



KEY PLAN
REFER TO DRAWING NOS:
SZC-SZ0100-XX-000-DRW-100074 - SHEET 1
SZC-SZ0100-XX-000-DRW-100075 - SHEET 2

04	SEP 2021	SB	NP	PROPOSED REDUCTION OF ORDER LIMITS - DEADLINE 8 SUBMISSION	SZC Co
03	JUL 2021	SB	NP	PROPOSED CHANGES TO THE DCO APPLICATION - JULY 2021	SZC Co
02	JAN 2021	SB	NP	PROPOSED CHANGES TO THE DCO APPLICATION - JANUARY 2021	SZC Co
01	FEB 2020	SB	NP	DCO SUBMISSION	SZC Co
REVISION	DATE	DRAWN	CHECKED	REASONS FOR REVISION / COMMENTS	APPROVED

NOT PROTECTIVELY MARKED

COPYRIGHT:
Reproduced from Ordnance Survey map with the permission of
Ordnance Survey on behalf of the controller of Her Majesty's
Stationery Office © Crown copyright (2021).
All Rights reserved. NNB GenCo Licence: 0100060408



PROJECT:
SIZEWELL C

DOCUMENT:
APPLICATION DRAWING - NOT FOR APPROVAL
REGULATION 5(2)(o)

DRAWING TITLE:
SIZEWELL LINK ROAD
EXISTING SITE PLAN
SHEET 3 OF 3

DRAWING NO:
SZC-SZ0100-XX-000-DRW-100076

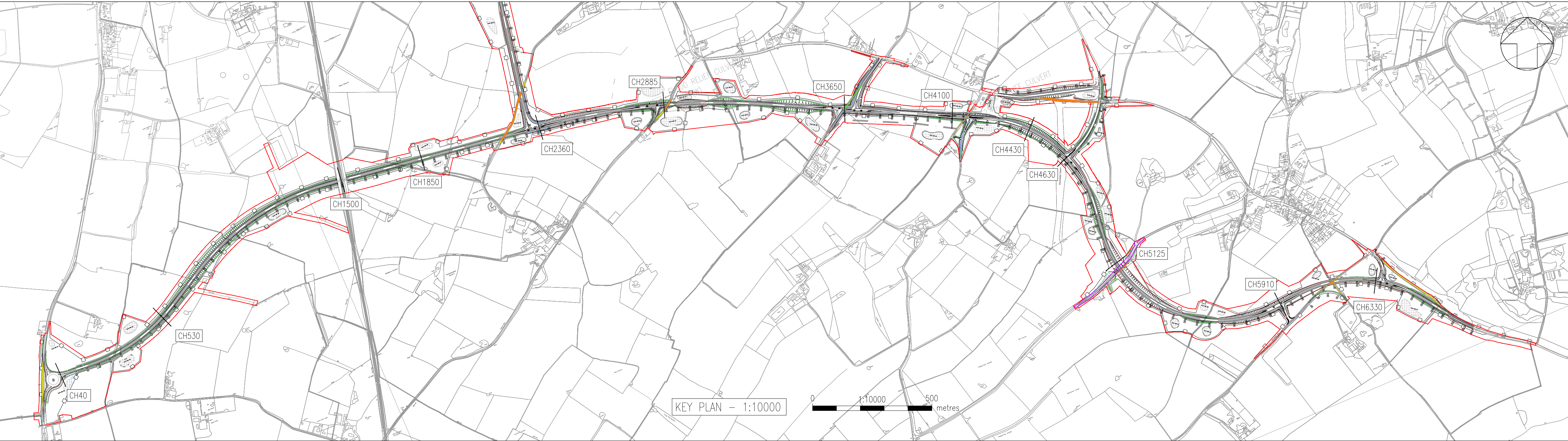
REVISION:
04

DATE:
SEPT 2021

DRAWN:
SB

SCALE:
1:2500@A0

SCALE BAR:
50m 0 50 100 150m
SCALE IN METRES
1:2500

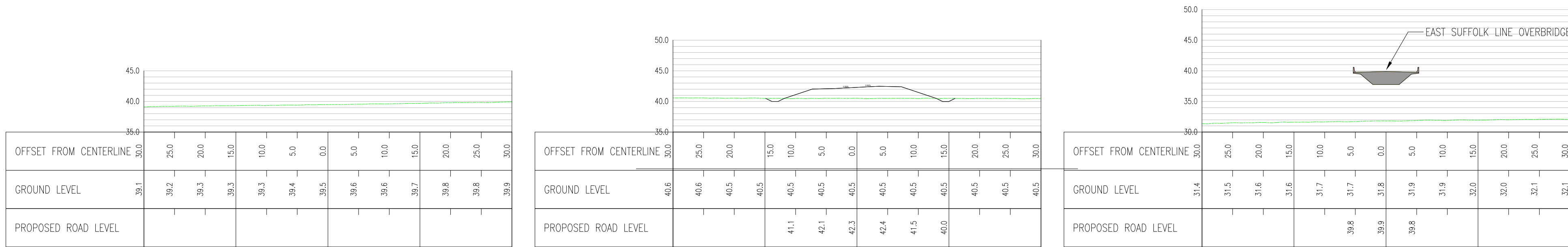


NOTES:

- THIS DRAWING IS FOR PLANNING PURPOSES ONLY AND SHALL NOT BE USED FOR CONSTRUCTION OR ANY OTHER PURPOSE.
- THE DEVELOPMENT SHALL BE PROVIDED AS SHOWN ON THE DRAWINGS, UNLESS ALTERNATIVE DETAILS ARE SUBMITTED AND APPROVED PURSUANT TO A REQUIREMENT.
- ALL DIMENSIONS ARE IN METRES UNLESS STATED OTHERWISE.
- ALL LEVELS ARE IN METRES UNLESS STATED OTHERWISE.
- THE SCHEME DESIGN IS BASED ON ORDNANCE SURVEY MAPPING DATA. THE EXISTING GROUND TERRAIN AND PROPOSED SURFACES ARE BASED ON THE UK GOVERNMENT'S OPEN SOURCE LIDAR DIGITAL TERRAIN MAPPING DATA. ALL POSITIONS AND LEVELS ARE TO BE REVIEWED FOLLOWING COMPLETION OF A DETAILED SITE TOPOGRAPHICAL SURVEY.
- ALL PROPOSED ROADWORK ARE TO BE IN ACCORDANCE WITH THE DESIGN MANUAL FOR ROADS AND BRIDGES (DMRB) OR AS AGREED WITH THE LOCAL HIGHWAY AUTHORITY.
- NEW SIGNS AND ROAD MARKINGS WILL BE BASED ON TSRD 2016 OR AS AGREED WITH THE LOCAL HIGHWAY AUTHORITY.
- ALL EARTHWORKS BATTER SLOPES ARE SHOWN AT A GRADIENT OF 1 IN 3.
- THE PROPOSED CARRIAGEWAY WIDTH 7.3m WITH 1.0m HARDSTRIPS ON BOTH SIDES OF THE CARRIAGEWAY PROVIDING 9.3m TOTAL PAVED WIDTH.
- ROAD ALIGNMENT GEOMETRY HAS BEEN DESIGNED IN ACCORDANCE WITH DMRB td 9/93.
- ROUNDOABOUT GEOMETRY DESIGNED IN ACCORDANCE WITH DMRB CD 116.
- FOR DETAILS OF PROPOSED DRAINAGE REFER TO DRAINAGE DRG .
- FOR DETAILS OF STREET LIGHTING REFER TO LIGHTING DRAWING.
- FOR DETAILS OF LANDSCAPING AND PLANTING REFER TO THE LANDSCAPE AND ARCHITECTS PLANS.
- ALL PROPOSED ROADWORK ARE TO BE IN ACCORDANCE WITH DESIGN MANUAL OF ROADS AND BRIDGES (DMRB) OR HAS AGREED WITH LOCAL AUTHORITY.

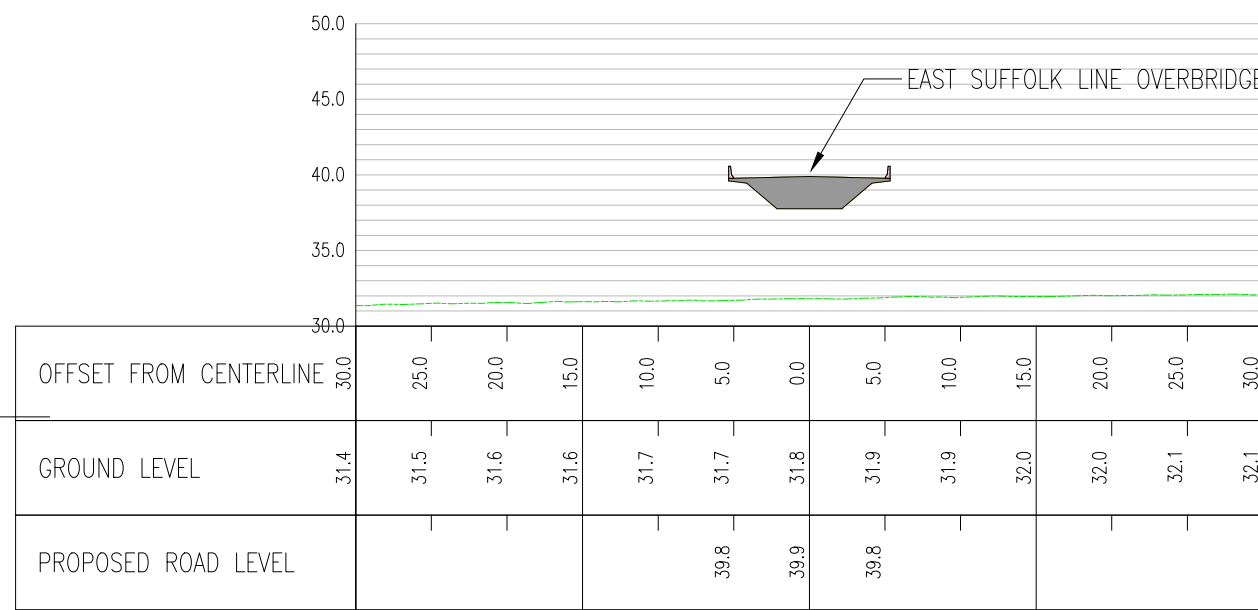
KEY:

- DEVELOPMENT SITE BOUNDARY
- EXISTING GROUND PROFILE
- PROPOSED FINISHED GROUND PROFILE

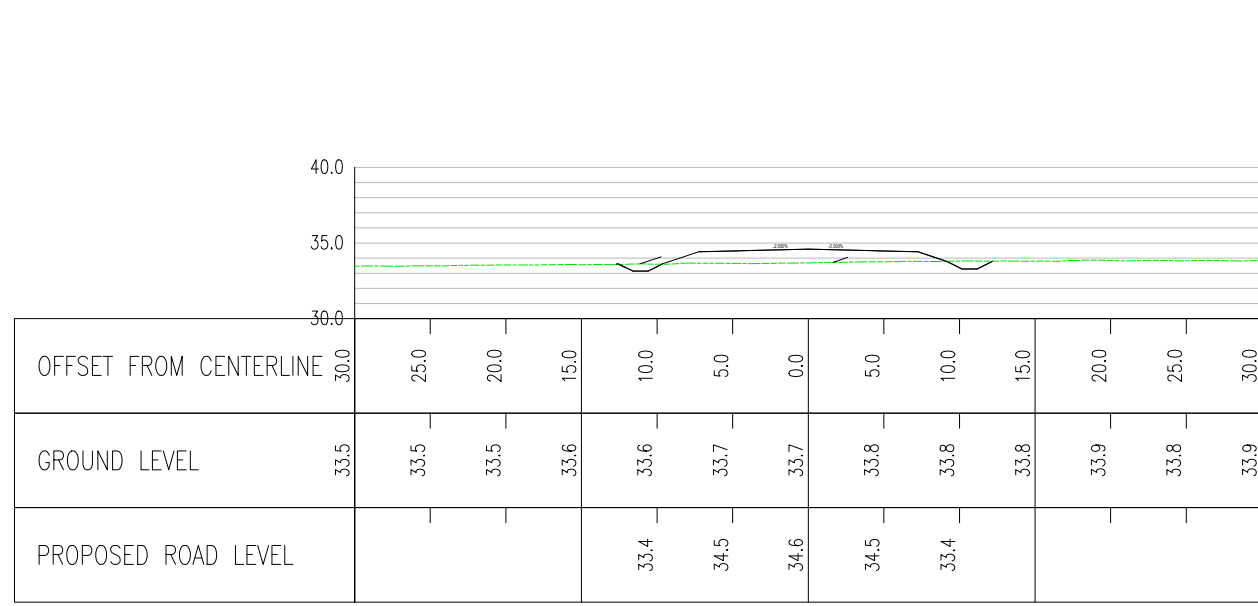


ALIGNMENT SLR
CHAINAGE 40.0

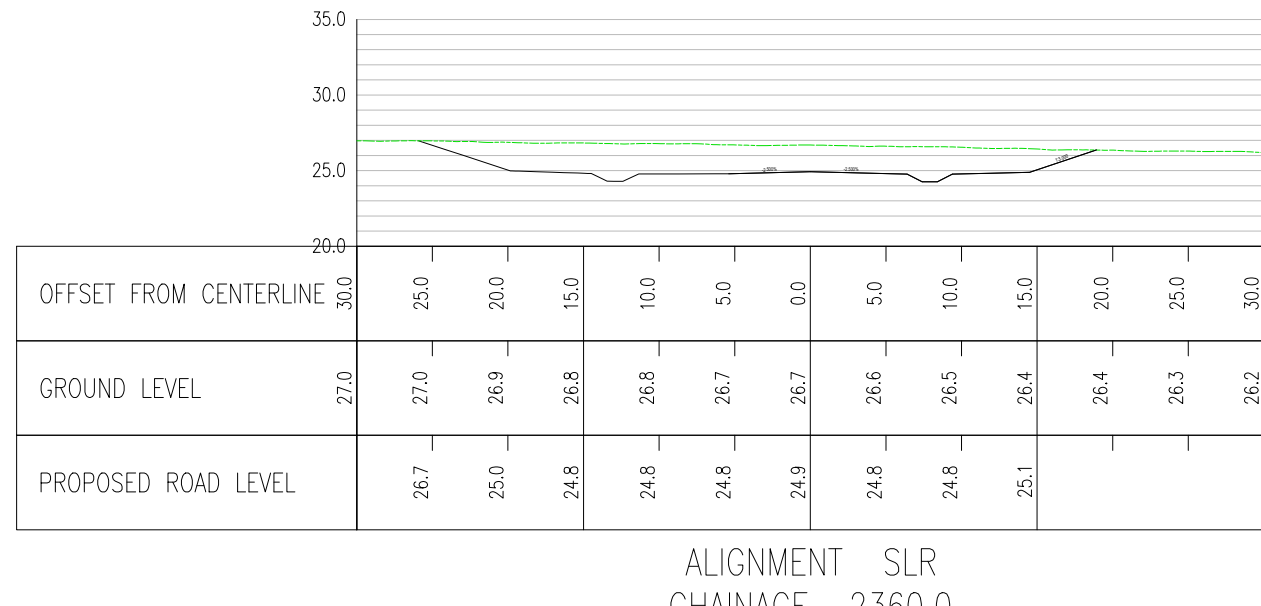
ALIGNMENT SLR
CHAINAGE 530.0



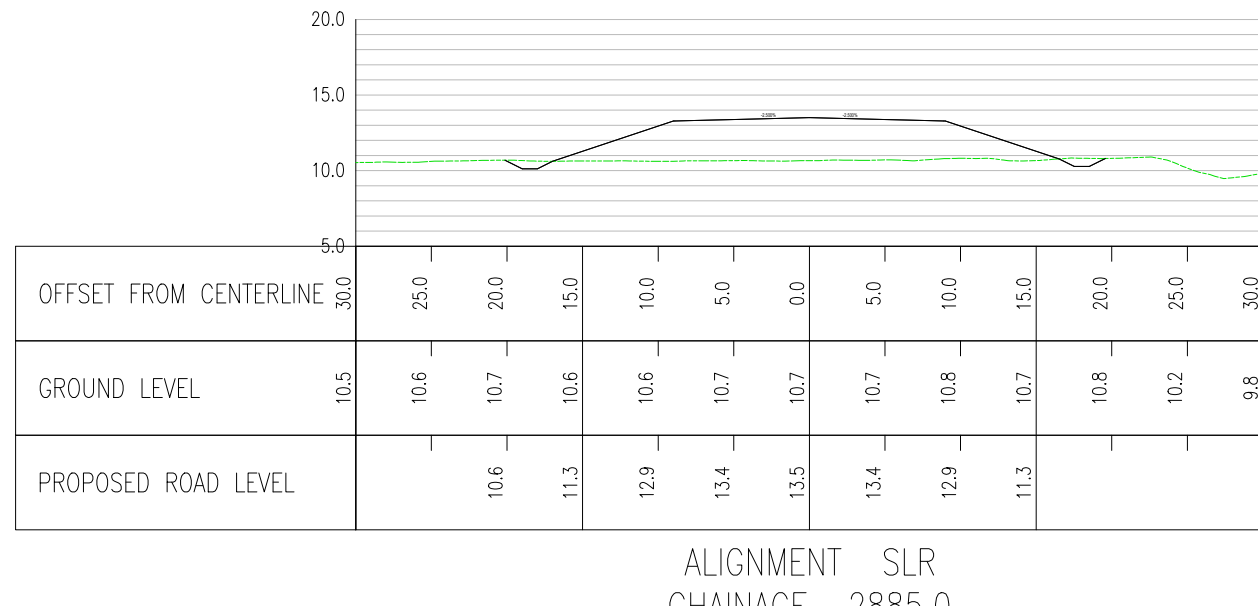
ALIGNMENT SLR
CHAINAGE 1500.0



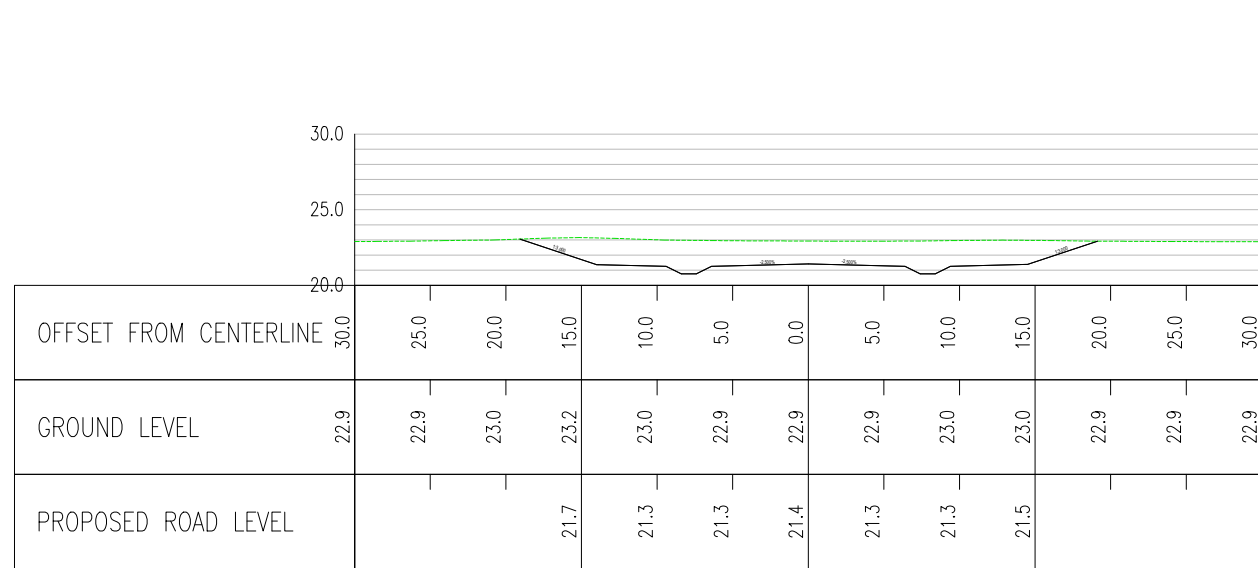
ALIGNMENT SLR
CHAINAGE 1850.0



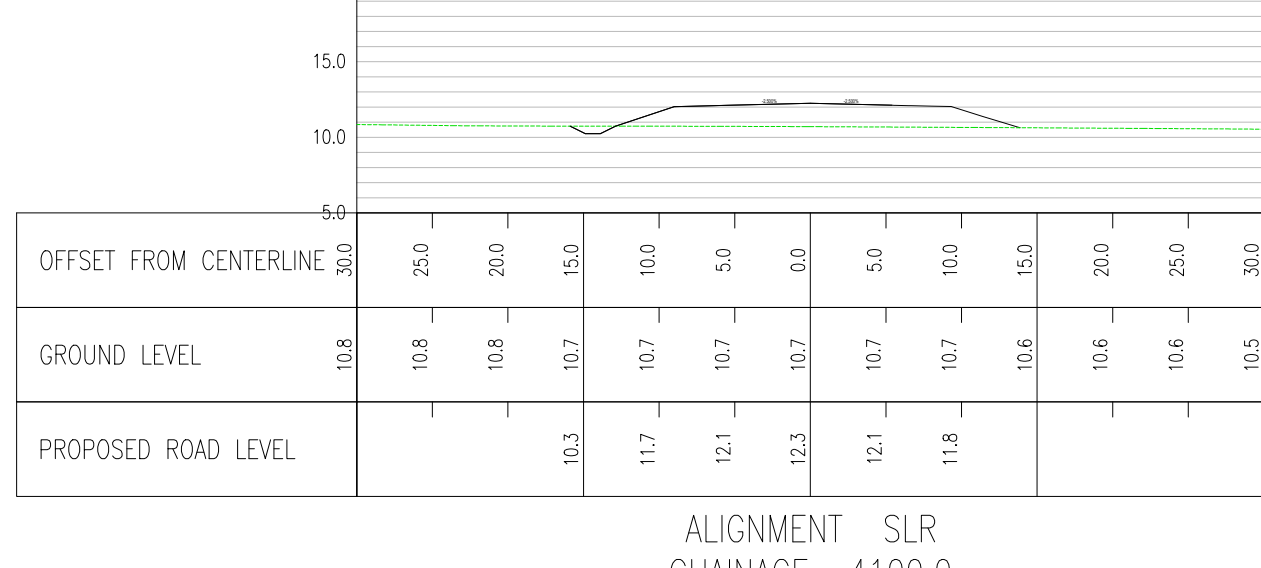
ALIGNMENT SLR
CHAINAGE 2360.0



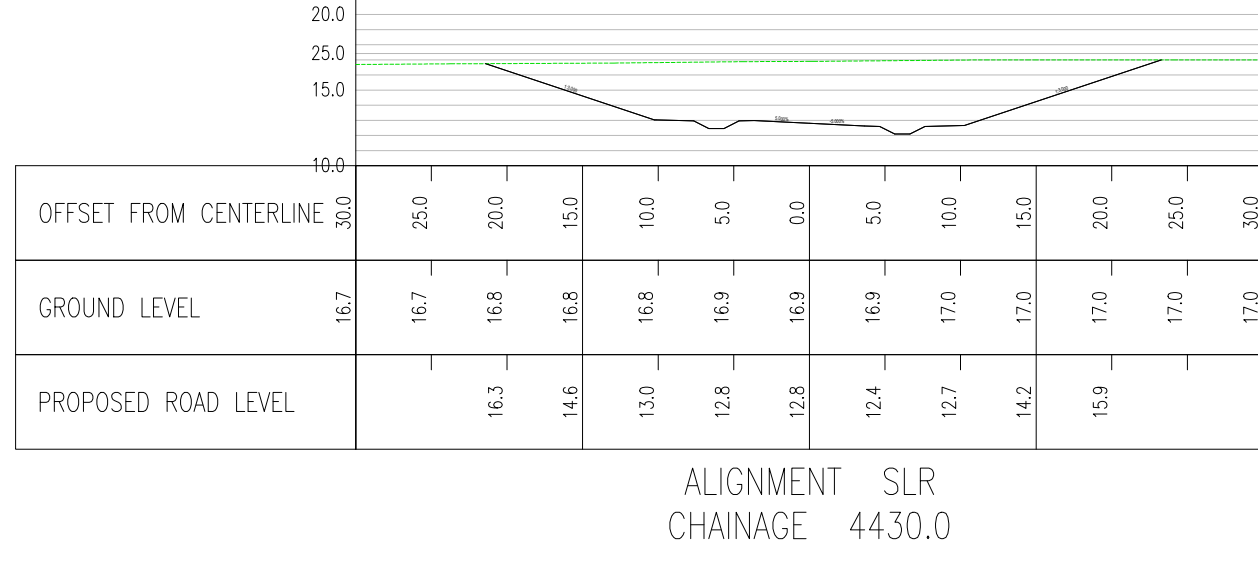
ALIGNMENT SLR
CHAINAGE 2885.0



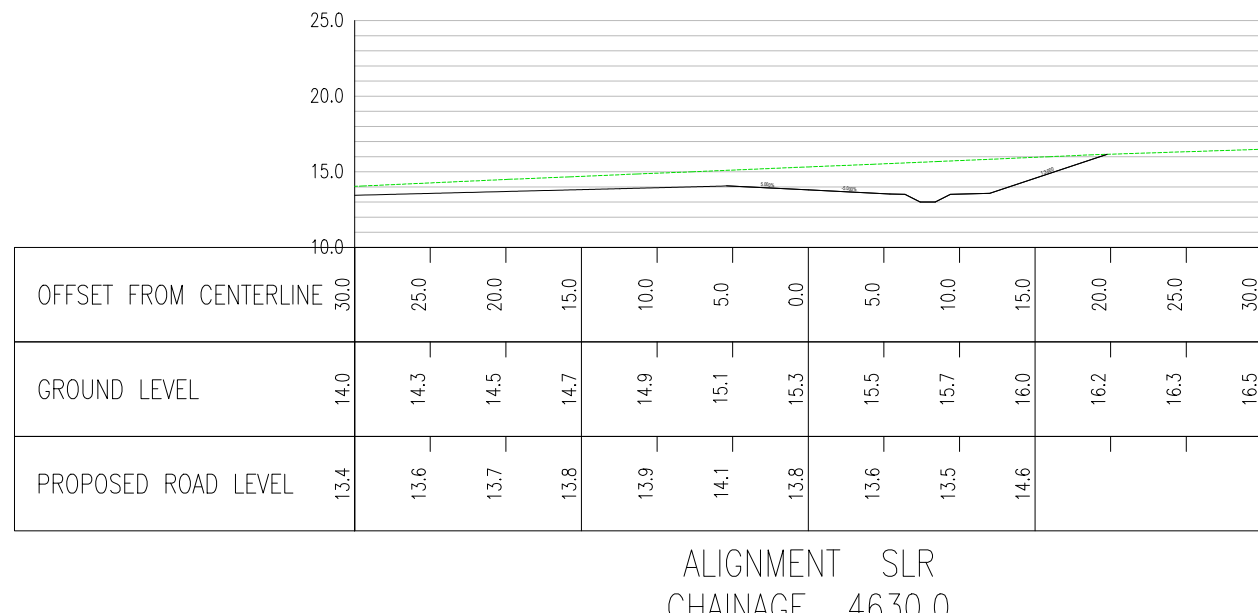
ALIGNMENT SLR
CHAINAGE 3650.0



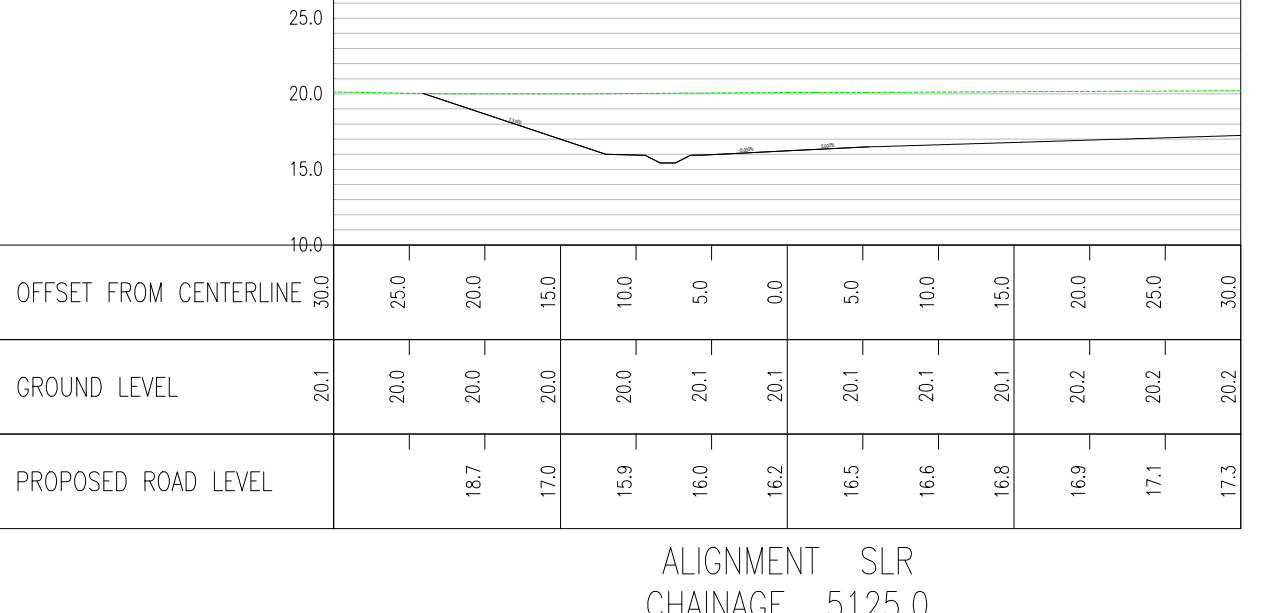
ALIGNMENT SLR
CHAINAGE 4100.0



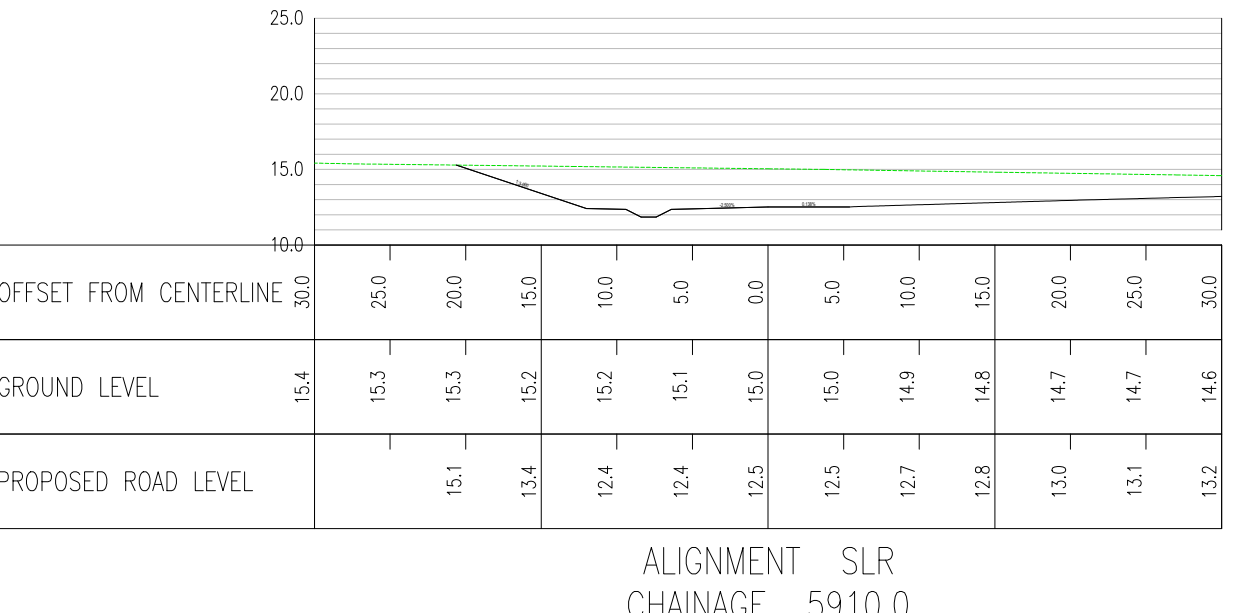
ALIGNMENT SLR
CHAINAGE 4430.0



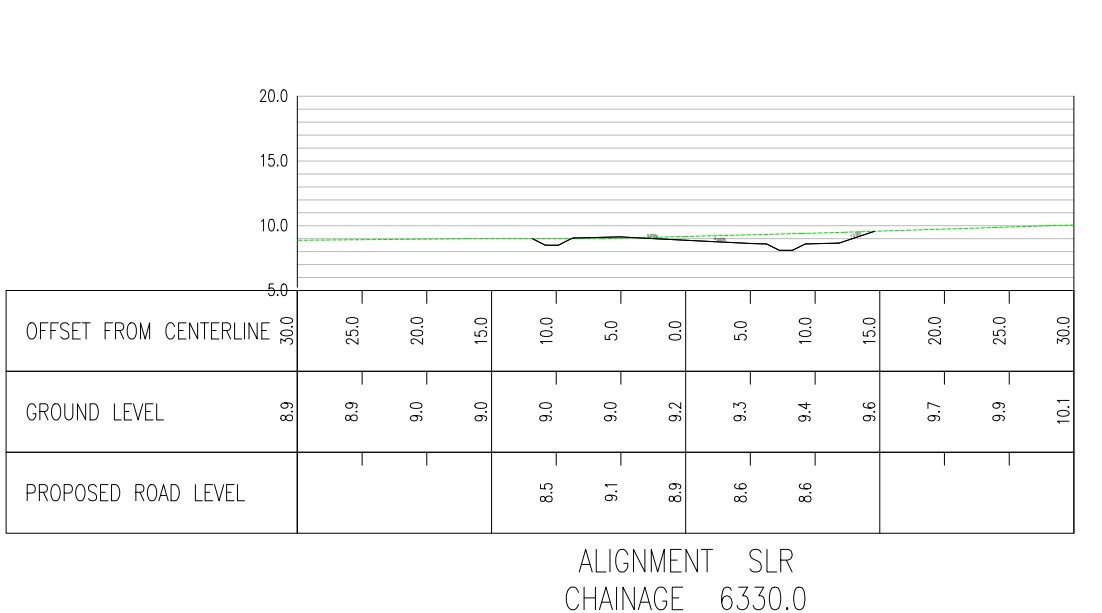
ALIGNMENT SLR
CHAINAGE 4630.0



ALIGNMENT SLR
CHAINAGE 5125.0



ALIGNMENT SLR
CHAINAGE 5910.0



ALIGNMENT SLR
CHAINAGE 6330.0

NOT PROTECTIVELY MARKED

COPYRIGHT:

Reproduced from Ordnance Survey map with the permission of Ordnance Survey on behalf of the controller of Her Majesty's Stationery Office © Crown copyright (2021). All Rights reserved. NNB GenCo Licence: 0100060408



PROJECT:
SIZEWELL C

DOCUMENT:
APPLICATION DRAWING - NOT FOR
APPROVAL REGULATION 5(2)(O)

DRAWING TITLE:
SIZEWELL LINK ROAD
CROSS SECTIONS

DRAWING NO:
SZC-SZ0204-XX-000-DRW-100285

REVISION:
04

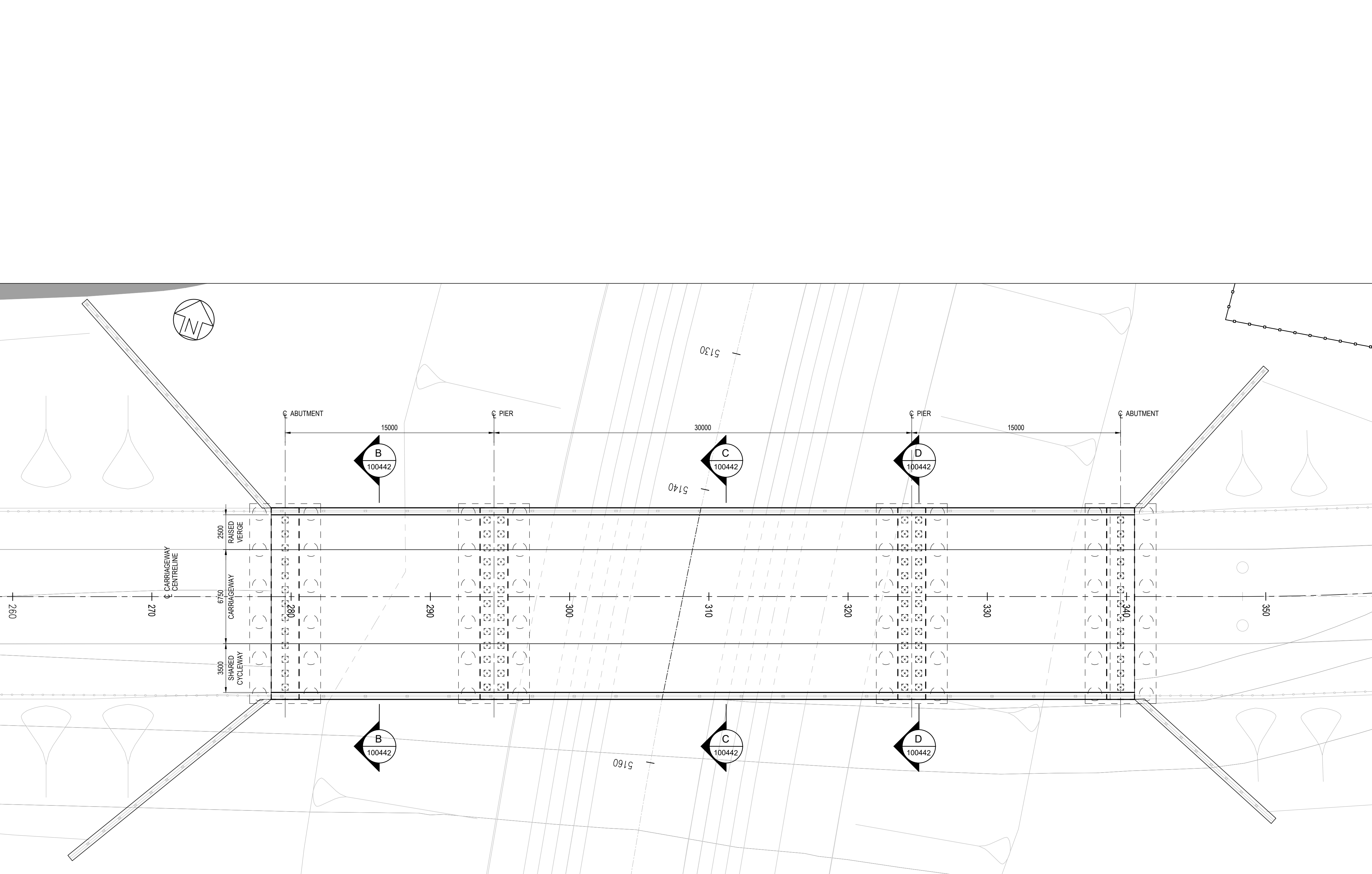
DATE:
SEPT 2021

DRAWN:
DMD

SCALE:
1:500 @ A1

SCALE BAR:

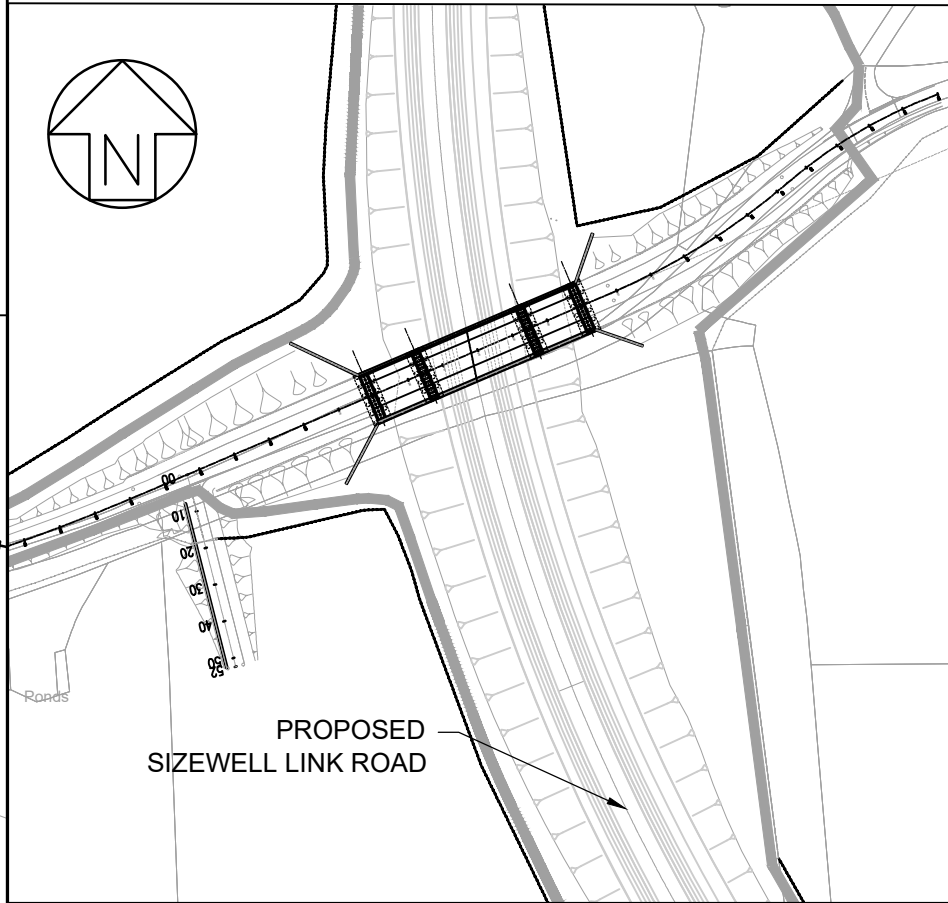




PLAN
SCALE 1:150

NOTES:

1. ALL DIMENSIONS ARE IN MILLIMETERS, ALL LEVELS ARE IN METERS ABOVE ORDNANCE DATUM (AOD) AND ALL CHAINAGES ARE IN METERS, UNLESS OTHERWISE INDICATED.
2. THIS DRAWING IS FOR PLANNING PURPOSES ONLY AND SHALL NOT BE USED FOR CONSTRUCTION OR ANY OTHER PURPOSE.
3. THE DEVELOPMENT SHALL BE PROVIDED AS SHOWN ON DRAWINGS, UNLESS ALTERNATIVE DETAILS ARE SUBMITTED AND APPROVED PURSUANT TO REQUIREMENT.
4. FOUNDATION DESIGN IS INDICATIVE ONLY.
5. DRAWING TO BE READ IN CONJUNCTION WITH DRAWING 100299, 100442 AND OTHER SCHEME DRAWINGS.
6. HIGHWAY CROSS SECTION AND DRAINAGE STRATEGY IS SUBJECT TO CONFIRMATION.



LOCATION PLAN
SCALE 1:2000

02	JULY 2021	TP	JL	PROPOSED CHANGES TO THE DCO APPLICATION JULY 2021	SZC CO
01	FEB 2020	AS	JL	DCO SUBMISSION	SZC CO
REVISION	DATE	DRAWN	CHECKED	REASONS FOR REVISION / COMMENTS	APPROVED

NOT PROTECTIVELY MARKED

COPYRIGHT:
Reproduced from Ordnance Survey map with the permission of Ordnance Survey on behalf of the controller of Her Majesty's Stationery Office © Crown copyright (2021). All Rights reserved. NNB GenCo Licence: 0100060408



PROJECT:
SIZEWELL C

DOCUMENT:
APPLICATION DRAWING
NOT FOR APPROVAL
REGULATION 5(2)(a)

DRAWING TITLE:
PRETTY ROAD OVERBRIDGE
PROPOSED GENERAL ARRANGEMENT
AND ELEVATION

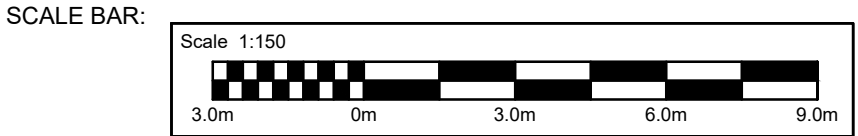
DRAWING NO:
SZC-SZ0204-XX-000-DRW-100439

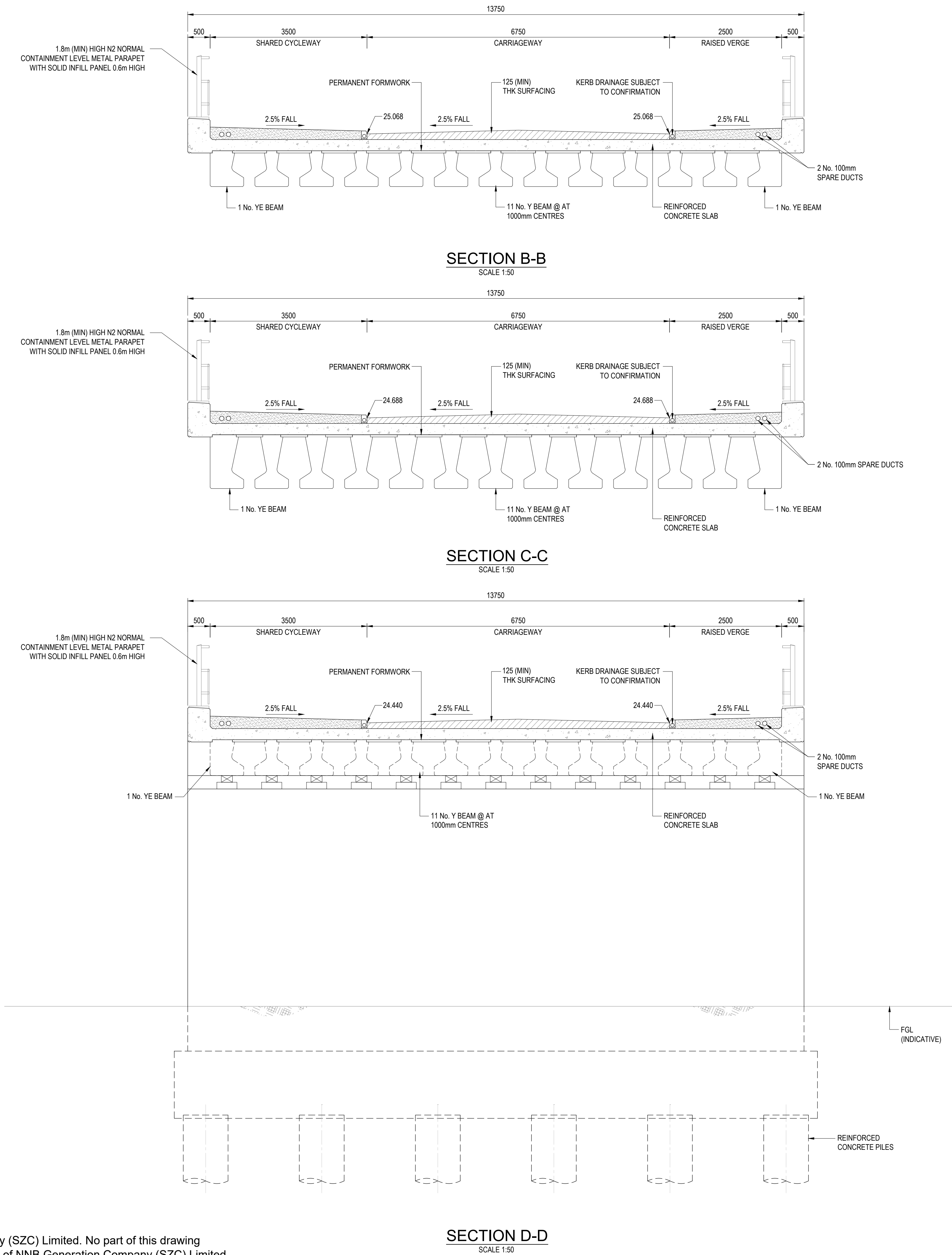
REVISION:
02

DATE:
JULY 2021

DRAWN:
TP

SCALE:
AS SHOWN





- NOTES:
1. ALL DIMENSIONS ARE IN MILLIMETERS, ALL LEVELS ARE IN METERS ABOVE ORDNANCE DATUM (AOD) AND ALL CHAINAGES ARE IN METERS, UNLESS OTHERWISE INDICATED.
 2. THIS DRAWING IS FOR PLANNING PURPOSES ONLY AND SHALL NOT BE USED FOR CONSTRUCTION OR ANY OTHER PURPOSE.
 3. THE DEVELOPMENT SHALL BE PROVIDED AS SHOWN ON DRAWINGS, UNLESS ALTERNATIVE DETAILS ARE SUBMITTED AND APPROVED PURSUANT TO REQUIREMENT.
 4. FOUNDATION DESIGN IS INDICATIVE ONLY.
 5. DRAWING TO BE READ IN CONJUNCTION WITH DRAWING 100299, 100239 AND OTHER SCHEME DRAWINGS.
 6. HIGHWAY CROSS SECTION AND DRAINAGE STRATEGY IS SUBJECT TO CONFIRMATION.

02	JULY 2021	TP	JL	PROPOSED CHANGES TO THE DCO APPLICATION JULY 2021	SZC CO
01	FEB 2020	AS	JL	DCO SUBMISSION	SZC CO
REVISION	DATE	DRAWN/CHECKED	REASONS FOR REVISION / COMMENTS		APPROVED

NOT PROTECTIVELY MARKED

COPYRIGHT:
Reproduced from Ordnance Survey map with the permission of Ordnance Survey on behalf of the controller of Her Majesty's Stationery Office © Crown copyright (2021). All Rights reserved. NNB GenCo Licence: 0100060408



PROJECT:
SIZEWELL C

DOCUMENT:
APPLICATION DRAWING
NOT FOR APPROVAL
REGULATION 5(2)(o)

DRAWING TITLE:
PRETTY ROAD OVERBRIDGE
PROPOSED CROSS SECTIONS

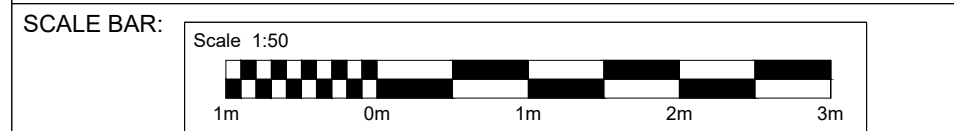
DRAWING NO:
SZC-SZ0204-XX-000-DRW-100442

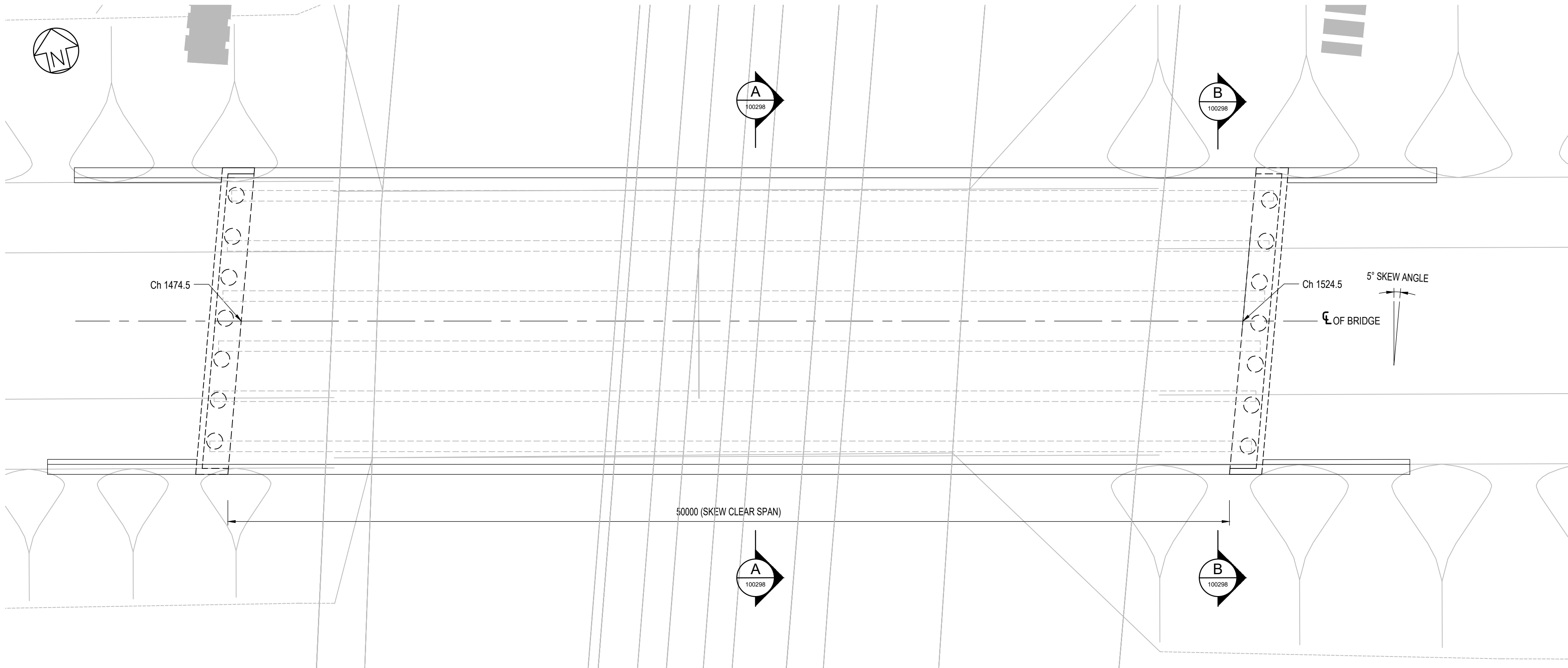
REVISION:
02

DATE:
JULY 2021

DRAWN:
TP

SCALE:
AS SHOWN





- NOTES:
1. ALL DIMENSIONS ARE IN MILLIMETERS, ALL LEVELS ARE IN METERS ABOVE ORDNANCE DATUM (AOD) AND ALL CHAINAGES ARE IN METERS, UNLESS OTHERWISE INDICATED.
 2. THIS DRAWING IS FOR PLANNING PURPOSES ONLY AND SHALL NOT BE USED FOR CONSTRUCTION OR ANY OTHER PURPOSE.
 3. THE DEVELOPMENT SHALL BE PROVIDED AS SHOWN ON DRAWINGS, UNLESS ALTERNATIVE DETAILS ARE SUBMITTED AND APPROVED PURSUANT TO REQUIREMENT.
 4. FOUNDATION DESIGN IS INDICATIVE ONLY.
 5. DRAWING TO BE READ IN CONJUNCTION WITH DRAWING 100296, 100298 AND OTHER SCHEME DRAWINGS.

01	FEB 2020	DS	JL	DCO SUBMISSION	SZC CO
REVISION	DATE	DRAWN	CHECKED	REASONS FOR REVISION / COMMENTS	APPROVED

NOT PROTECTIVELY MARKED

COPYRIGHT:
Reproduced from Ordnance Survey map with the permission of Ordnance Survey on behalf of the controller of Her Majesty's Stationery Office © Crown copyright (2019). All Rights reserved. NNB GenCo Licence: 0100060408



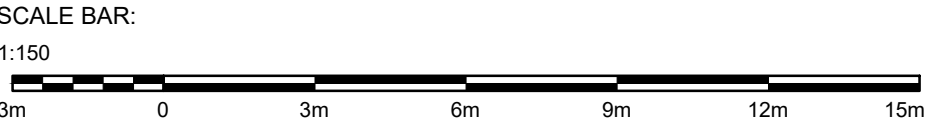
PROJECT:
SIZEWELL C

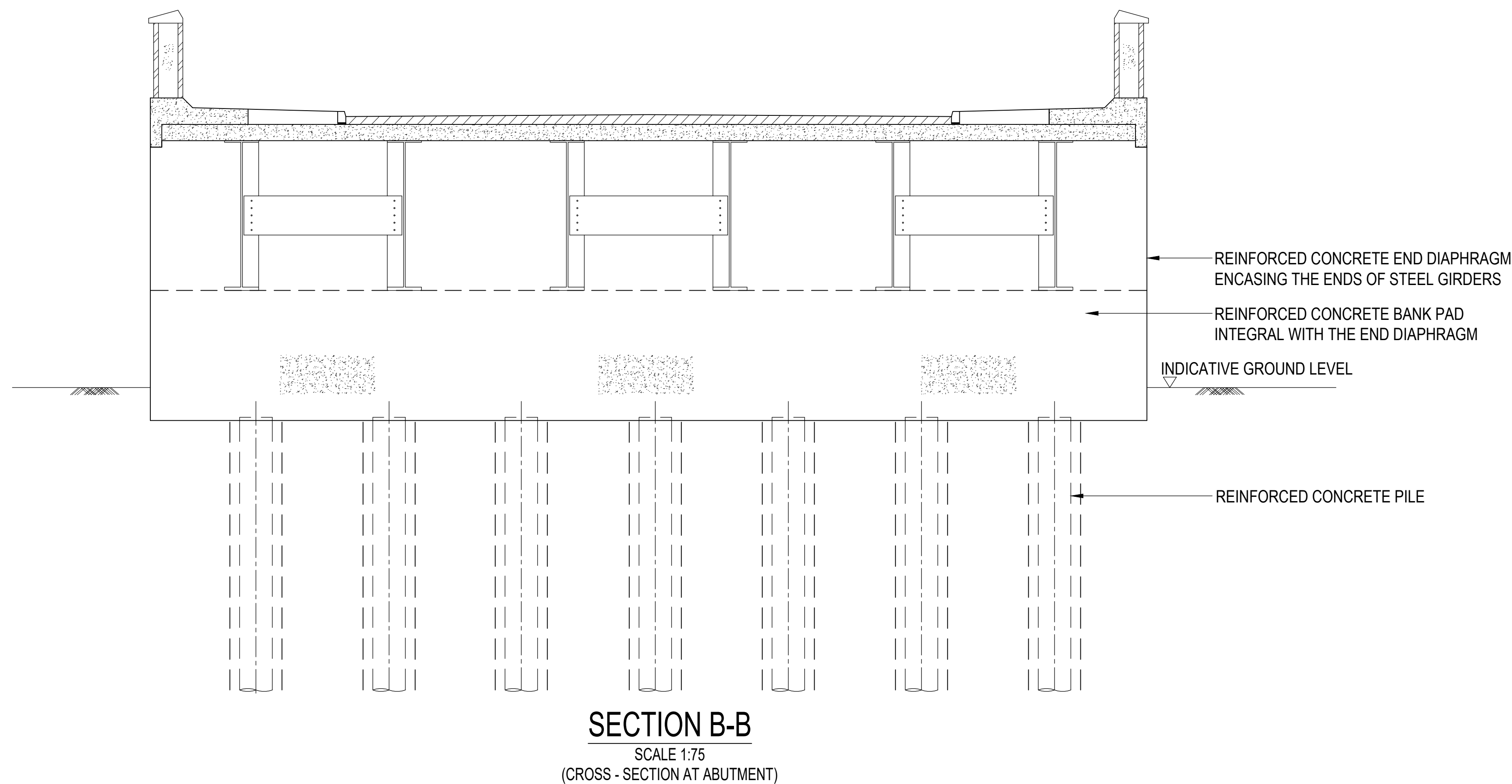
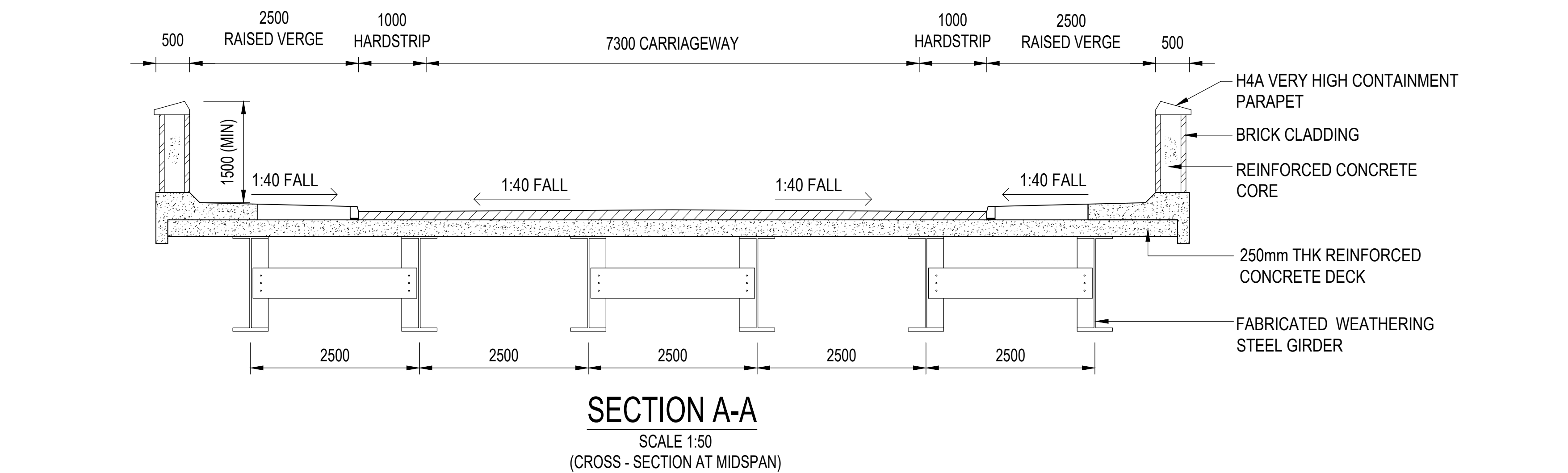
DOCUMENT:
APPLICATION DRAWING
NOT FOR APPROVAL
REGULATION 5(2)(o)

DRAWING TITLE:
EAST SUFFOLK LINE BRIDGE
KEY PLAN FOR CROSS SECTIONS

DRAWING NO: SZC-SZ0204-XX-000-DRW-100297	REVISION: 01
---	-----------------

DATE: FEB 2020	DRAWN: DS	SCALE: AS SHOWN
-------------------	--------------	--------------------





- NOTES:**
1. ALL DIMENSIONS ARE IN MILLIMETERS, ALL LEVELS ARE IN METERS ABOVE ORDNANCE DATUM (AOD) AND ALL CHAINAGES ARE IN METERS, UNLESS OTHERWISE INDICATED.
 2. THIS DRAWING IS FOR PLANNING PURPOSES ONLY AND SHALL NOT BE USED FOR CONSTRUCTION OR ANY OTHER PURPOSE.
 3. THE DEVELOPMENT SHALL BE PROVIDED AS SHOWN ON DRAWINGS, UNLESS ALTERNATIVE DETAILS ARE SUBMITTED AND APPROVED PURSUANT TO REQUIREMENT.
 4. FOUNDATION DESIGN IS INDICATIVE ONLY.
 5. DRAWING TO BE READ IN CONJUNCTION WITH DRAWING 100296, 100297 AND OTHER SCHEME DRAWINGS.

01	FEB 2020	DS	JL	DCO SUBMISSION	SZC CO
REVISION	DATE	DRAWN	CHECKED	REASONS FOR REVISION / COMMENTS	APPROVED

NOT PROTECTIVELY MARKED

COPYRIGHT:
Reproduced from Ordnance Survey map with the permission of Ordnance Survey on behalf of the controller of Her Majesty's Stationery Office © Crown copyright (2019). All Rights reserved. NNB GenCo Licence: 0100060408



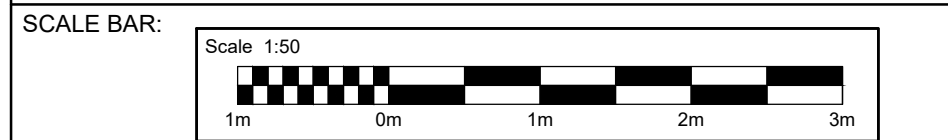
PROJECT:
SIZEWELL C

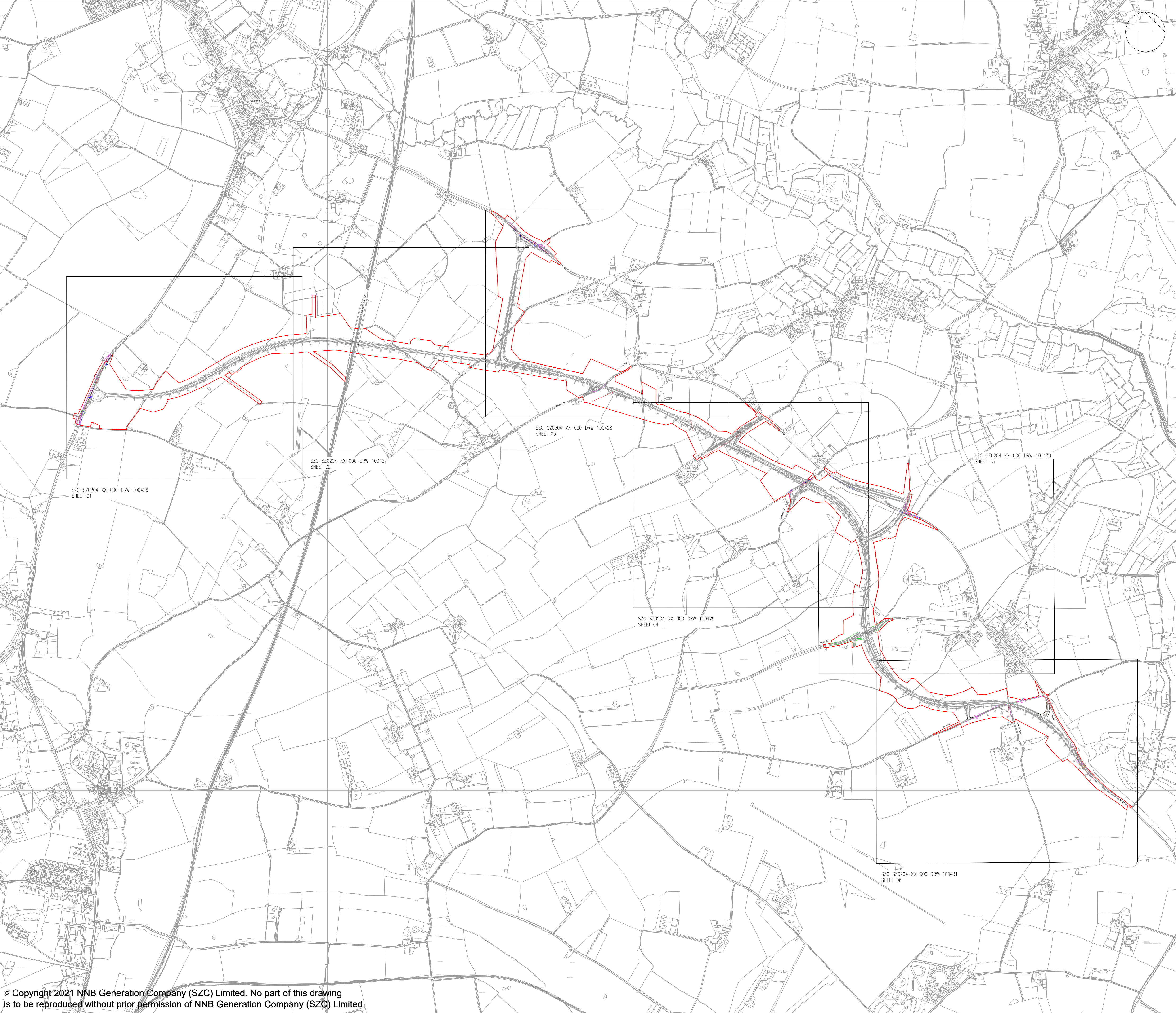
DOCUMENT:
APPLICATION DRAWING
NOT FOR APPROVAL
REGULATION 5(2)(o)

DRAWING TITLE:
EAST SUFFOLK LINE BRIDGE
PROPOSED CROSS SECTIONS

DRAWING NO: SZC-SZ0204-XX-000-DRW-100298	REVISION: 01
--	------------------------

DATE: FEB 2020	DRAWN: DS	SCALE: AS SHOWN
--------------------------	---------------------	---------------------------





- NOTES:
1. THE INFORMATION REGARDING THE LOCATION OF UNDERGROUND AND OVERHEAD UTILITY PLANT SHOWN ON THIS DRAWING HAS BEEN REPRODUCED FROM PLANS PROVIDED BY THE RELEVANT UTILITY COMPANY AND IS AN APPROXIMATION AND INTENDED FOR GENERAL GUIDANCE ONLY.
 2. OTHER UNCHARTED SERVICES MAY BE PRESENT IN THE AREA AT VARIOUS DEPTHS AND THE ROUTE OF SERVICES MAY DEVIATE SIGNIFICANTLY FROM THE ROUTES SHOWN ON THIS DRAWING. IT SHOULD NOT BE RELIED UPON IN THE EVENT OF EXCAVATIONS OR ANY OTHER WORKS BEING UNDERTAKEN.
 3. WSP IS NOT LIABLE FOR THE ACCURACY OF THE INFORMATION SHOWN AND THE CONTRACTOR WILL ULTIMATELY BE RESPONSIBLE FOR IDENTIFYING AND LOCATING SERVICES ON SITE.
 4. EXISTING UTILITY INFORMATION IS SHOWN WITHIN AND IN THE VICINITY OF THE DEVELOPMENT SITE BOUNDARY FOR CLARIFICATION.

- KEY
- DEVELOPMENT SITE BOUNDARY
 - BT TELECOM/BT OVERHEAD
 - BT TELECOM/BT UNDERGROUND
 - G GAS
 - HV HIGH VOLTAGE OVERHEAD
 - W WATER DISTRIBUTION MAIN

KEY PLAN:



04	SEPT 2021	EBA	MPB	PROPOSED REDUCTION OF ORDER LIMITS - DEADLINE 8 SUBMISSION	SZC CO
03	JUL 2021	EBA	MPB	PROPOSED CHANGES TO THE DCO APPLICATION - JULY 2021	SZC CO
02	JAN 2021	EBA	MPB	PROPOSED CHANGES TO THE DCO APPLICATION - JANUARY 2021	SZC CO
01	FEB 2020	DMD	MLH	DCO SUBMISSION	SZC CO
REVISION	DATE	DRAWN/CHECKED	REASONS FOR REVISION / COMMENTS		APPROVED

NOT PROTECTIVELY MARKED

COPYRIGHT:
Reproduced from Ordnance Survey map with the permission of Ordnance Survey on behalf of the controller of Her Majesty's Stationery Office © Crown copyright (2021). All Rights reserved. NNB GenCo Licence: 0100060408



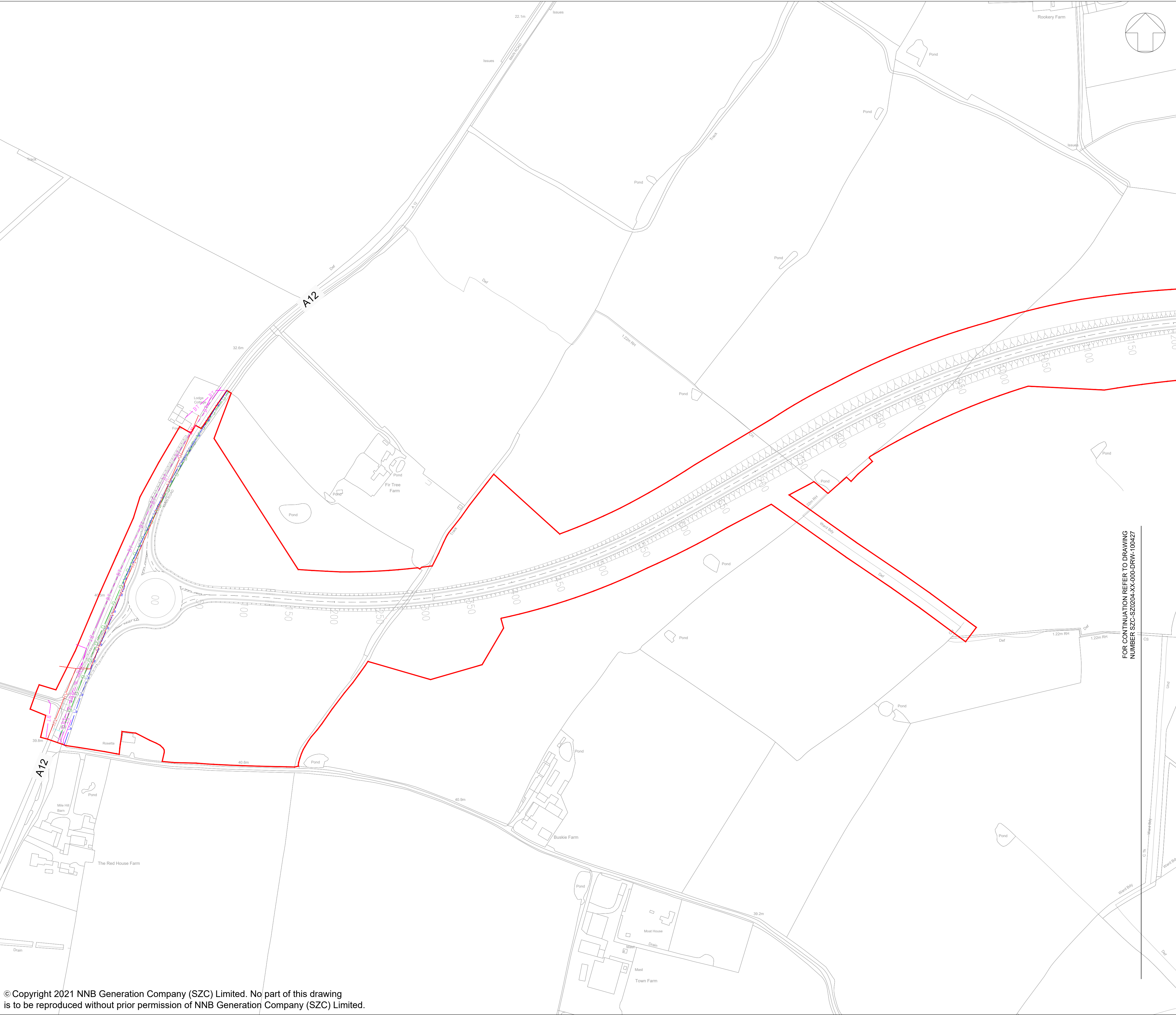
PROJECT:
SIZEWELL C

DOCUMENT:
APPLICATION DRAWING -
NOT FOR APPROVAL
REGULATION 5(2)(o)

DRAWING TITLE:
SIZEWELL LINK ROAD
EXISTING UTILITIES PLAN

KEY PLAN

DRAWING NO: SZC-SZ0204-XX-000-DRW-100425	REVISION: 04
DATE: SEPT 2021	DRAWN: DMD
SCALE: 1:10000 @ A1	
SCALE BAR: 0 1:10000 500 metres	



NOTES:

- THE INFORMATION REGARDING THE LOCATION OF UNDERGROUND AND OVERHEAD UTILITY PLANT SHOWN ON THIS DRAWING HAS BEEN REPRODUCED FROM PLANS PROVIDED BY THE RELEVANT UTILITY COMPANY AND IS AN APPROXIMATION AND INTENDED FOR GENERAL GUIDANCE ONLY.
- OTHER UNCHARTED SERVICES MAY BE PRESENT IN THE AREA AT VARIOUS DEPTHS AND THE ROUTE OF SERVICES MAY DEVIATE SIGNIFICANTLY FROM THE ROUTES SHOWN ON THIS DRAWING. IT SHOULD NOT BE RELIED UPON IN THE EVENT OF EXCAVATIONS OR ANY OTHER WORKS BEING UNDERTAKEN.
- WSP IS NOT LIABLE FOR THE ACCURACY OF THE INFORMATION SHOWN AND THE CONTRACTOR WILL ULTIMATELY BE RESPONSIBLE FOR IDENTIFYING AND LOCATING SERVICES ON SITE.
- EXISTING UTILITY INFORMATION IS SHOWN WITHIN AND IN THE VICINITY OF THE DEVELOPMENT SITE BOUNDARY FOR CLARIFICATION.

KEY

- DEVELOPMENT SITE BOUNDARY
- BT TELECOM/BT OVERHEAD
- BT TELECOM/BT UNDERGROUND
- G GAS
- HV HIGH VOLTAGE OVERHEAD
- W WATER DISTRIBUTION MAIN

KEY PLAN:

04	SEPT 2021	EBA	MPB	PROPOSED REDUCTION OF ORDER LIMITS - DEADLINE 8 SUBMISSION	SZC CO
03	JUL 2021	EBA	MPB	PROPOSED CHANGES TO THE DCO APPLICATION - JULY 2021	SZC CO
02	JAN 2021	EBA	MPB	PROPOSED CHANGES TO THE DCO APPLICATION - JANUARY 2021	SZC CO
01	FEB 2020	DMD	MLH	DCO SUBMISSION	SZC CO
REVISION	DATE	DRAWN/CHECKED	REASONS FOR REVISION / COMMENTS		APPROVED

NOT PROTECTIVELY MARKED

COPYRIGHT:

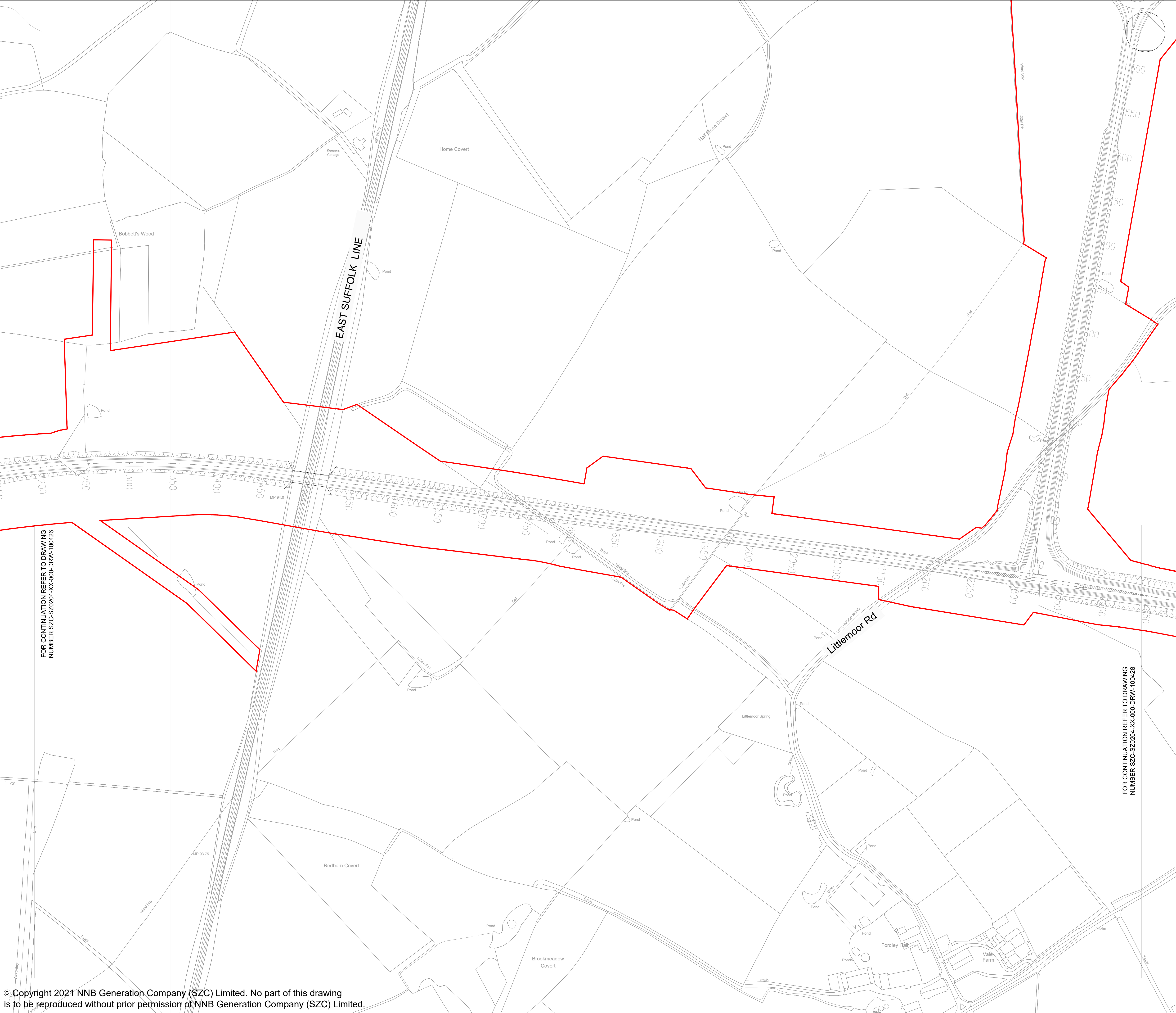
Reproduced from Ordnance Survey map with the permission of Ordnance Survey on behalf of the controller of Her Majesty's Stationery Office © Crown copyright (2021). All Rights reserved. NNB GenCo Licence: 0100060408

PROJECT:
SIZEWELL C

DOCUMENT:
APPLICATION DRAWING - NOT FOR APPROVAL REGULATION 5(2)(o)

DRAWING TITLE:
SIZEWELL LINK ROAD EXISTING UTILITIES PLAN
SHEET 1 OF 6

DRAWING NO: SZC-SZ0204-XX-000-DRW-100426	REVISION: 04	
DATE: SEPT 2021	DRAWN: DMD	SCALE: 1:2000 @ A1
SCALE BAR: 0 1:2000 100 metres		



NOTES:

- THE INFORMATION REGARDING THE LOCATION OF UNDERGROUND AND OVERHEAD UTILITY PLANT SHOWN ON THIS DRAWING HAS BEEN REPRODUCED FROM PLANS PROVIDED BY THE RELEVANT UTILITY COMPANY AND IS AN APPROXIMATION AND INTENDED FOR GENERAL GUIDANCE ONLY.
- OTHER UNCHARTED SERVICES MAY BE PRESENT IN THE AREA AT VARIOUS DEPTHS AND THE ROUTE OF SERVICES MAY DEVIATE SIGNIFICANTLY FROM THE ROUTES SHOWN ON THIS DRAWING. IT SHOULD NOT BE RELIED UPON IN THE EVENT OF EXCAVATIONS OR ANY OTHER WORKS BEING UNDERTAKEN.
- WSP IS NOT LIABLE FOR THE ACCURACY OF THE INFORMATION SHOWN AND THE CONTRACTOR WILL ULTIMATELY BE RESPONSIBLE FOR IDENTIFYING AND LOCATING SERVICES ON SITE.
- EXISTING UTILITY INFORMATION IS SHOWN WITHIN AND IN THE VICINITY OF THE DEVELOPMENT SITE BOUNDARY FOR CLARIFICATION.

KEY:

— DEVELOPMENT SITE BOUNDARY

KEY PLAN:

04	SEPT 2021	EBA	MPB	PROPOSED REDUCTION OF ORDER LIMITS - DEADLINE 8 SUBMISSION	SZC CO
03	JUL 2021	EBA	MPB	PROPOSED CHANGES TO THE DCO APPLICATION - JULY 2021	SZC CO
02	JAN 2021	EBA	MPB	PROPOSED CHANGES TO THE DCO APPLICATION - JANUARY 2021	SZC CO
01	FEB 2020	DMD	MLH	DCO SUBMISSION	SZC CO
REVISION	DATE	DRAWN/CHECKED	REASONS FOR REVISION / COMMENTS		APPROVED

NOT PROTECTIVELY MARKED

COPYRIGHT:

Reproduced from Ordnance Survey map with the permission of Ordnance Survey on behalf of the controller of Her Majesty's Stationery Office © Crown copyright (2021). All Rights reserved. NNB GenCo Licence: 0100060408

Doing the power of good for Britain

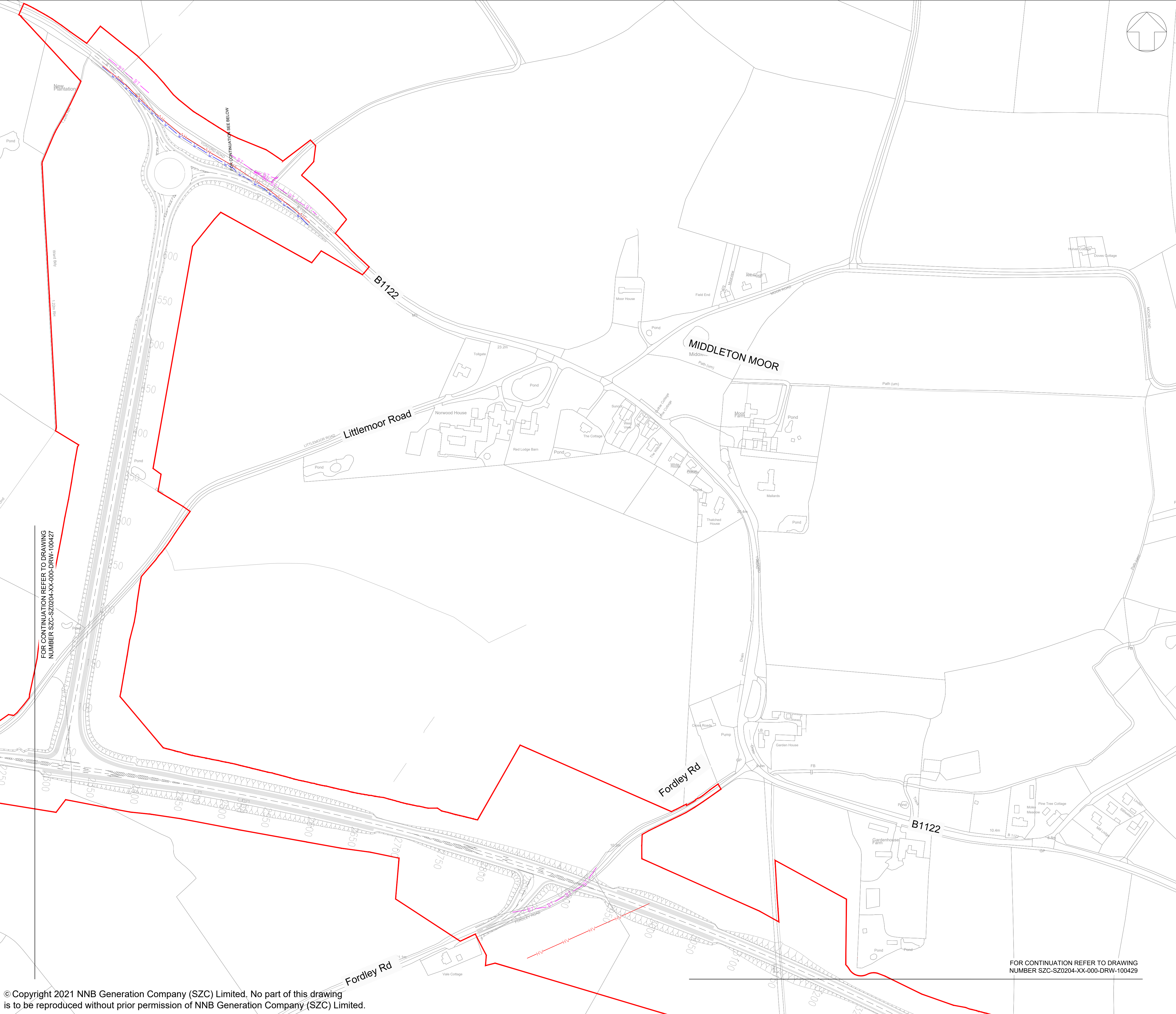
PROJECT:
SIZEWELL C

DOCUMENT:
APPLICATION DRAWING - NOT FOR APPROVAL
REGULATION 5(2)(o)

DRAWING TITLE:
SIZEWELL LINK ROAD
EXISTING UTILITIES PLAN

SHEET 2 OF 6

DRAWING NO: SZC-SZ0204-XX-000-DRW-100427	REVISION: 04
DATE: SEPT 2021	DRAWN: DMD
SCALE: 1:2000 @ A1	
SCALE BAR: 0 1:2000 100 metres	



NOTES:

- THE INFORMATION REGARDING THE LOCATION OF UNDERGROUND AND OVERHEAD UTILITY PLANT SHOWN ON THIS DRAWING HAS BEEN REPRODUCED FROM PLANS PROVIDED BY THE RELEVANT UTILITY COMPANY AND IS AN APPROXIMATION AND INTENDED FOR GENERAL GUIDANCE ONLY.
- OTHER UNCHARTED SERVICES MAY BE PRESENT IN THE AREA AT VARIOUS DEPTHS AND THE ROUTE OF SERVICES MAY DEVIATE SIGNIFICANTLY FROM THE ROUTES SHOWN ON THIS DRAWING. IT SHOULD NOT BE RELIED UPON IN THE EVENT OF EXCAVATIONS OR ANY OTHER WORKS BEING UNDERTAKEN.
- WSP IS NOT LIABLE FOR THE ACCURACY OF THE INFORMATION SHOWN AND THE CONTRACTOR WILL ULTIMATELY BE RESPONSIBLE FOR IDENTIFYING AND LOCATING SERVICES ON SITE.
- EXISTING UTILITY INFORMATION IS SHOWN WITHIN AND IN THE VICINITY OF THE DEVELOPMENT SITE BOUNDARY FOR CLARIFICATION.

KEY:

	DEVELOPMENT SITE BOUNDARY
	TELECOM/BT OVERHEAD
	HIGH VOLTAGE OVERHEAD
	WATER DISTRIBUTION MAIN

KEY PLAN:

04	SEPT 2021	EBA	MPB	PROPOSED REDUCTION OF ORDER LIMITS - DEADLINE 8 SUBMISSION	SZC CO
03	JUL 2021	EBA	MPB	PROPOSED CHANGES TO THE DCO APPLICATION - JULY 2021	SZC CO
02	JAN 2021	EBA	MPB	PROPOSED CHANGES TO THE DCO APPLICATION - JANUARY 2021	SZC CO
01	FEB 2020	DMD	MLH	DCO SUBMISSION	SZC CO
REVISION	DATE	DRAWN/CHECKED	REASONS FOR REVISION / COMMENTS		APPROVED

NOT PROTECTIVELY MARKED

COPYRIGHT:

Reproduced from Ordnance Survey map with the permission of Ordnance Survey on behalf of the controller of Her Majesty's Stationery Office © Crown copyright (2021). All Rights reserved. NNB GenCo Licence: 0100060408

Doing the power of good for Britain

PROJECT:
SIZEWELL C

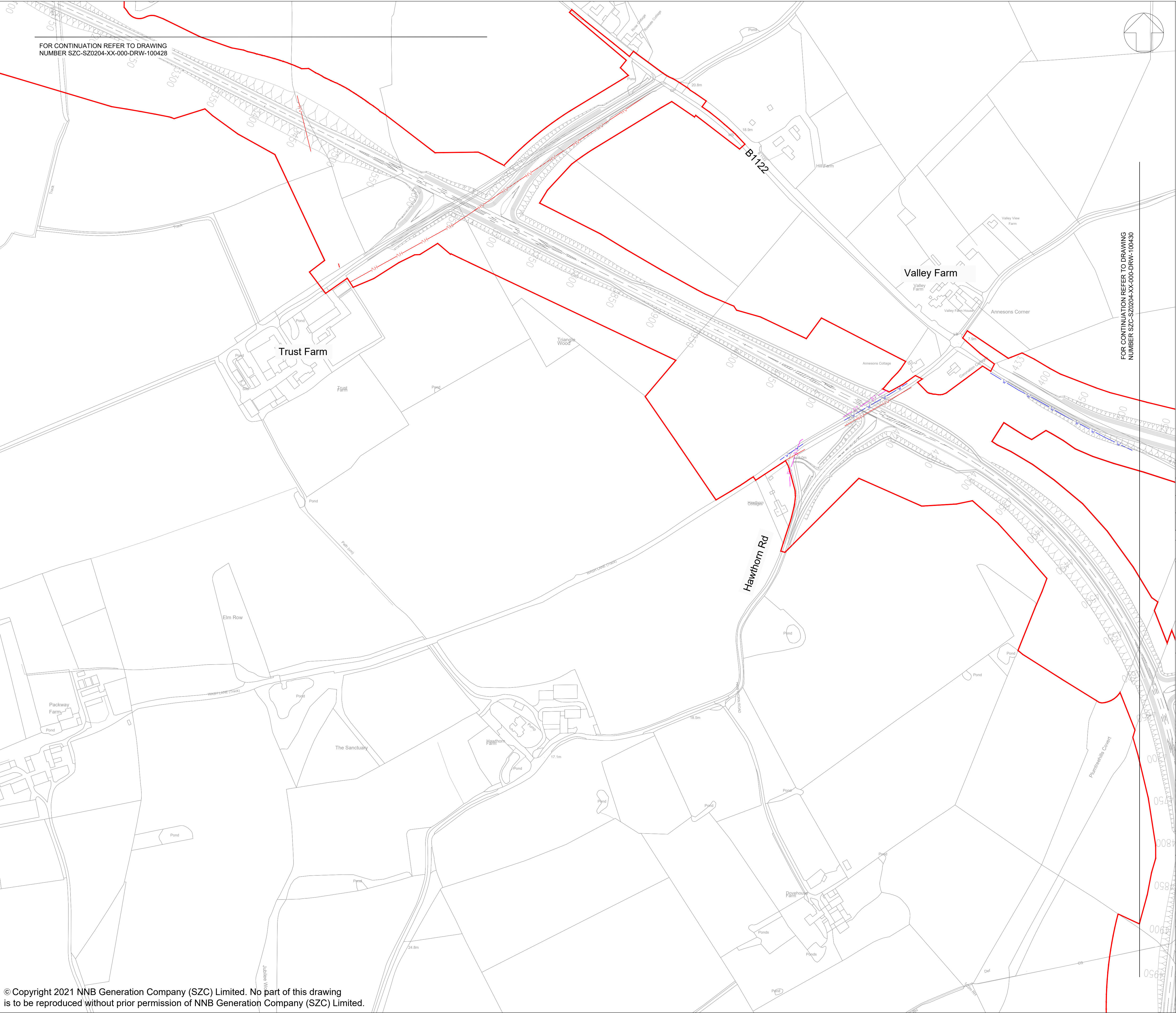
DOCUMENT:
APPLICATION DRAWING - NOT FOR APPROVAL
REGULATION 5(2)(o)

DRAWING TITLE:
SIZEWELL LINK ROAD
EXISTING UTILITIES PLAN

SHEET 3 OF 6

DRAWING NO: SZC-SZ0204-XX-000-DRW-100428	REVISION: 04	
DATE: SEPT 2021	DRAWN: DMD	SCALE: 1:2000 @ A1
SCALE BAR: 		

FOR CONTINUATION REFER TO DRAWING NUMBER SZC-SZ0204-XX-000-DRW-100429



NOTES:

- THE INFORMATION REGARDING THE LOCATION OF UNDERGROUND AND OVERHEAD UTILITY PLANT SHOWN ON THIS DRAWING HAS BEEN REPRODUCED FROM PLANS PROVIDED BY THE RELEVANT UTILITY COMPANY AND IS AN APPROXIMATION AND INTENDED FOR GENERAL GUIDANCE ONLY.
- OTHER UNCHARTED SERVICES MAY BE PRESENT IN THE AREA AT VARIOUS DEPTHS AND THE ROUTE OF SERVICES MAY DEVIATE SIGNIFICANTLY FROM THE ROUTES SHOWN ON THIS DRAWING. IT SHOULD NOT BE RELIED UPON IN THE EVENT OF EXCAVATIONS OR ANY OTHER WORKS BEING UNDERTAKEN.
- WSP IS NOT LIABLE FOR THE ACCURACY OF THE INFORMATION SHOWN AND THE CONTRACTOR WILL ULTIMATELY BE RESPONSIBLE FOR IDENTIFYING AND LOCATING SERVICES ON SITE.
- EXISTING UTILITY INFORMATION IS SHOWN WITHIN AND IN THE VICINITY OF THE DEVELOPMENT SITE BOUNDARY FOR CLARIFICATION.

KEY:

	DEVELOPMENT SITE BOUNDARY
	TELECOM/BT OVERHEAD
	HIGH VOLTAGE OVERHEAD
	WATER DISTRIBUTION MAIN

KEY PLAN:

04	SEPT 2021	EBA	MPB	PROPOSED REDUCTION OF ORDER LIMITS - DEADLINE 8 SUBMISSION	SZC CO
03	JUL 2021	EBA	MPB	PROPOSED CHANGES TO THE DCO APPLICATION - JULY 2021	SZC CO
02	JAN 2021	EBA	MPB	PROPOSED CHANGES TO THE DCO APPLICATION - JANUARY 2021	SZC CO
01	FEB 2020	DMD	MLH	DCO SUBMISSION	SZC CO
REVISION	DATE	DRAWN/CHECKED	REASONS FOR REVISION / COMMENTS		APPROVED

NOT PROTECTIVELY MARKED

COPYRIGHT:

Reproduced from Ordnance Survey map with the permission of Ordnance Survey on behalf of the controller of Her Majesty's Stationery Office © Crown copyright (2021). All Rights reserved. NNB GenCo Licence: 0100060408

Doing the power of good for Britain

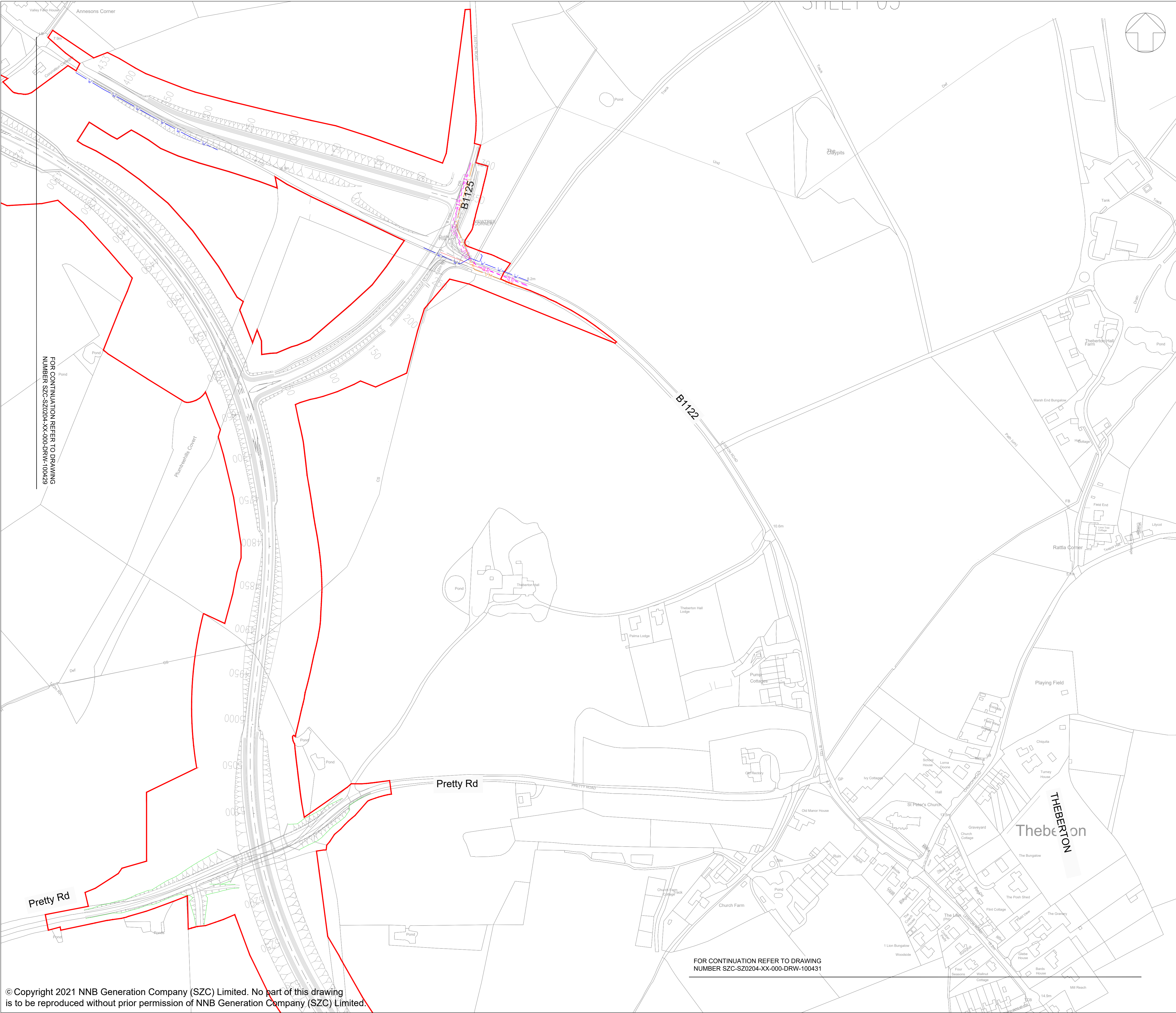
PROJECT:
SIZEWELL C

DOCUMENT:
APPLICATION DRAWING - NOT FOR APPROVAL
REGULATION 5(2)(o)

DRAWING TITLE:
SIZEWELL LINK ROAD
EXISTING UTILITIES PLAN
SHEET 4 OF 6

DRAWING NO: SZC-SZ0204-XX-000-DRW-100429	REVISION: 04
DATE: SEPT 2021	DRAWN: DMD
SCALE: 1:2000 @ A1	

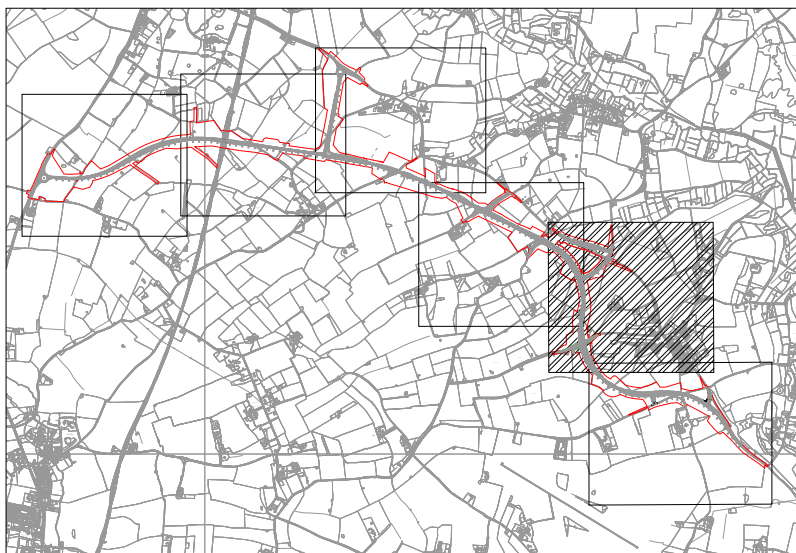
SCALE BAR:



- NOTES:
1. THE INFORMATION REGARDING THE LOCATION OF UNDERGROUND AND OVERHEAD UTILITY PLANT SHOWN ON THIS DRAWING HAS BEEN REPRODUCED FROM PLANS PROVIDED BY THE RELEVANT UTILITY COMPANY AND IS AN APPROXIMATION AND INTENDED FOR GENERAL GUIDANCE ONLY.
 2. OTHER UNCHARTED SERVICES MAY BE PRESENT IN THE AREA AT VARIOUS DEPTHS AND THE ROUTE OF SERVICES MAY DEVIATE SIGNIFICANTLY FROM THE ROUTES SHOWN ON THIS DRAWING. IT SHOULD NOT BE RELIED UPON IN THE EVENT OF EXCAVATIONS OR ANY OTHER WORKS BEING UNDERTAKEN.
 3. WSP IS NOT LIABLE FOR THE ACCURACY OF THE INFORMATION SHOWN AND THE CONTRACTOR WILL ULTIMATELY BE RESPONSIBLE FOR IDENTIFYING AND LOCATING SERVICES ON SITE.
 4. EXISTING UTILITY INFORMATION IS SHOWN WITHIN AND IN THE VICINITY OF THE DEVELOPMENT SITE BOUNDARY FOR CLARIFICATION.

- KEY:
- DEVELOPMENT SITE BOUNDARY
 - BT — TELECOM/BT UNDERGROUND
 - VM — VIRGIN MEDIA
 - W — W — WATER DISTRIBUTION MAIN

KEY PLAN:



04	SEPT 2021	EBA	MPB	PROPOSED REDUCTION OF ORDER LIMITS - DEADLINE 8 SUBMISSION	SZC CO
03	JUL 2021	EBA	MPB	PROPOSED CHANGES TO THE DCO APPLICATION - JULY 2021	SZC CO
02	JAN 2021	EBA	MPB	PROPOSED CHANGES TO THE DCO APPLICATION - JANUARY 2021	SZC CO
01	FEB 2020	DMD	MLH	DCO SUBMISSION	SZC CO
REVISION	DATE	DRAWN/CHECKED	REASONS FOR REVISION / COMMENTS		APPROVED

NOT PROTECTIVELY MARKED

COPYRIGHT:
Reproduced from Ordnance Survey map with the permission of Ordnance Survey on behalf of the controller of Her Majesty's Stationery Office © Crown copyright (2021). All Rights reserved. NNB GenCo Licence: 0100060408



PROJECT:
SIZEWELL C

DOCUMENT:
APPLICATION DRAWING - NOT FOR APPROVAL REGULATION 5(2)(o)

DRAWING TITLE:
SIZEWELL LINK ROAD EXISTING UTILITIES PLAN
SHEET 5 OF 6

DRAWING NO: SZC-SZ0204-XX-000-DRW-100430		REVISION: 04
DATE: SEPT 2021	DRAWN: DMD	SCALE: 1:2000 @ A1
SCALE BAR: <div><div>01:2000100metres</div></div>		

